GROUND-WATER SENSITIVITY AND VULNERABILITY TO PESTICIDES, CURLEW VALLEY, BOX ELDER COUNTY, UTAH

BY MIKE LOWE, JANAE WALLACE, STEFAN M. KIRBY, RICH EMERSON, ANNE JOHNSON, AND RICH RIDING

Report of Investigation 265
Utah Geological Survey
a division of
Utah Department of Natural Resources
2009

Utah Geological Survey
60 years
1949 2009
Excellence, Integrity, and Objectivity

GROUND-WATER SENSITIVITY AND VULNERABILITY TO PESTICIDES, CURLEW VALLEY, BOX ELDER COUNTY, UTAH

by

Mike Lowe, Janae Wallace, Stefan M. Kirby, and Rich Emerson

Utah Geological Survey

and

Anne Johnson and Rich Riding

Utah Department of Agriculture and Food

Cover photo: *View looking southwest of the Rose Ranch and adjacent areas near Snowville, Box Elder County, Utah. Photo by Hugh Hurlow.*

REPORT OF INVESTIGATION 265
UTAH GEOLOGICAL SURVEY
a division of
UTAH DEPARTMENT OF NATURAL RESOURCES
2009

STATE OF UTAH
Gary R. Herbert, Governor

DEPARTMENT OF NATURAL RESOURCES
Michael Styler, Executive Director

UTAH GEOLOGICAL SURVEY
Richard G. Allis, Director

PUBLICATIONS
contact
Natural Resources Map & Bookstore
1594 W. North Temple
Salt Lake City, UT 84114
telephone: 801-537-3320
toll-free: 1-888-UTAH MAP
Web site: mapstore.utah.gov
email: geostore@utah.gov

UTAH GEOLOGICAL SURVEY
contact
1594 W. North Temple, Suite 3110
Salt Lake City, UT 84114
telephone: 801-537-3300
Web site: geology.utah.gov

Although this product represents the work of professional scientists, the Utah Department of Natural Resources, Utah Geological Survey, makes no warranty, expressed or implied, regarding its suitability for a particular use. The Utah Department of Natural Resources, Utah Geological Survey, shall not be liable under any circumstances for any direct, indirect, special, incidental, or consequential damages with respect to claims by users of this product. The maps and accompanying report are based on analyses of 1:24,000 or smaller scale data and are not meant for site-specific evaluations.

CONTENTS

ABSTRACT 1
INTRODUCTION 1
Background 1
Purpose and Scope 3
GENERAL DISCUSSION OF PESTICIDE ISSUE 3
Introduction 3
Ground-Water Quality Standards 4
Ground-Water Contamination by Pesticides 5
Mechanisms of Pollution 5
PREVIOUS STUDIES 5
SETTING 5
Physiography 5
Climate 6
Population and Land Use 6
GROUND-WATER CONDITIONS 6
Basin-Fill Aquifer 6
Ground-Water Quality 11
METHODS 11
Ground-Water Sensitivity to Pesticide Pollution 11
Hydrogeologic Setting 11
Hydraulic Conductivity of Soils 13
Pesticide Retardation 13
Pesticide Attenuation 15
Depth to Shallow Ground Water 18
GIS Analysis Methods 18
Ground-Water Vulnerability to Pesticide Pollution 18
Ground-Water Sensitivity 18
Irrigated Lands 18
Crop Type 18
GIS Analysis Methods 18
RESULTS 20
Ground-Water Sensitivity 20
Retardation/Attenuation 20
Hydrogeologic Setting 20
Hydraulic Conductivity of Soils 20
Depth to Shallow Ground Water 20
Pesticide Sensitivity Map 20
Ground-Water Vulnerability 20
Irrigated Cropland 25
Corn and Sorghum Crops 25
Pesticide Vulnerability Map 25
CONCLUSIONS AND RECOMMENDATIONS 25
ACKNOWLEDGMENTS 25
REFERENCES 26

FIGURES

Figure 1. Curlew Valley, Box Elder County, Utah, study area.. 2
Figure 2. Simplified geologic map of Curlew Valley, Box Elder County, Utah 7
Figure 3. Schematic block diagram showing ground-water conditions in Curlew Valley, Box Elder County, Utah 8
Figure 4. Water-level change in Curlew Valley from March 1975 to March 2005 9
Figure 5. Total-dissolved-solids concentrations for the basin-fill aquifer, Curlew Valley, Box Elder County, Utah 10
Figure 6. Relative water levels in wells in recharge and discharge areas 12
Figure 7. Fraction of organic content in soils in Curlew Valley, Box Elder County, Utah 16
Figure 8. Net annual ground-water recharge from precipitation in Curlew Valley, Box Elder County, Utah. 17

Figure 9. Recharge and discharge areas in Curlew Valley, Box Elder County, Utah 21
Figure 10. Soil hydraulic conductivity in Curlew Valley, Box Elder County, Utah 22
Figure 11. Depth to shallow ground water in Curlew Valley, Box Elder County, Utah 23
Figure 12. Irrigated and non-irrigated cropland in Curlew Valley, Box Elder County, Utah 24

TABLES

Table 1. Maximum contaminant levels for pesticides in drinking water.. 4
Table 2. Hydrologic soil groups, field capacity, bulk density, and fraction of organic carbon content generalized for Utah soils. 14
Table 3. Pesticide organic carbon sorption distribution coefficients and half-lives for typical soil pHs.....15
Table 4. Maximum recommended application rates for the four pesticides discussed in this report 18
Table 5. Pesticide sensitivity and the attribute rankings used to assign sensitivity for Curlew Valley, Box Elder County, Utah 19
Table 6. Pesticide vulnerability and the attribute rankings used to assign vulnerability for Curlew Valley, Box Elder County, Utah 19

PLATES

Plate 1. Ground-water sensitivity to pesticides in Curlew Valley, Box Elder County, Utah .....on CD
Plate 2. Ground-water vulnerability to pesticides in Curlew Valley, Box Elder County, Utah .....on CD

GROUND-WATER SENSITIVITY AND VULNERABILITY TO PESTICIDES, CURLEW VALLEY, BOX ELDER COUNTY, UTAH

by Mike Lowe, Janae Wallace, Stefan M. Kirby, Rich Emerson, Anne Johnson, and Rich Riding

ABSTRACT

The U.S. Environmental Protection Agency has recommended that states develop Pesticide Management Plans for four agricultural chemicals—alachlor, atrazine, metolachlor, and simazine—used as herbicides in Utah in the production of corn and sorghum, and to control weeds and undesired vegetation (such as along right-of-ways or utility substations). This report and accompanying maps are intended to be used as part of these Pesticide Management Plans to provide local, state, and federal government agencies and agricultural pesticide users with a base of information concerning sensitivity and vulnerability of ground water in the basin-fill aquifer (bedrock is not evaluated) to agricultural pesticides in Curlew Valley, Box Elder County, Utah. We used existing data to produce pesticide sensitivity and vulnerability maps by applying an attribute ranking system specifically tailored to the western United States using Geographic Information System analysis methods. This is a first attempt at developing pesticide sensitivity and vulnerability maps; better data and tools may become available in the future so that better maps can be produced.

Ground-water sensitivity (intrinsic susceptibility) to pesticides is determined by assessing natural factors favorable or unfavorable to the degradation of ground water by any pesticides applied to or spilled on the land surface. Hydrogeologic setting (vertical ground-water gradient and presence or absence of confining layers), soil hydraulic conductivity, retardation of pesticides, attenuation of pesticides, and depth to ground water are the factors primarily determining ground-water sensitivity to pesticides in the basin-fill deposits of Curlew Valley. Much of Curlew Valley has high or moderate ground-water sensitivity to pesticides due to the high hydraulic conductivities of soils within the basin-fill deposits.

Ground-water vulnerability to pesticides is determined by assessing how ground-water sensitivity is modified by human activity. Ground-water sensitivity to pesticides, the presence of applied water (irrigation), and crop type are the three factors generally determining ground-water vulnerability to pesticides in the basin-fill deposits of Curlew Valley. Areas of high vulnerability are located primarily in areas where irrigation occurs and ground-water sensitivity to pesticides is high. Of particular concern are areas where influent (losing) streams originating in mountainous areas cross the basin margins; streams in these areas are the most important source of recharge to the basin-fill aquifer, and efforts to preserve water quality in streams at these points would help to preserve ground-water quality in Curlew Valley.

Because of relatively high retardation (long travel times of pesticides in the vadose zone) and attenuation (short half-lives) of pesticides in the soil environment, pesticides applied to fields in Curlew Valley likely do not present a serious threat to ground-water quality. To verify this conclusion, future ground-water sampling by the Utah Department of Agriculture and Food in Curlew Valley should be concentrated in areas of high sensitivity or vulnerability. Sampling in the parts of the basin characterized by moderate sensitivity should continue, but at a lower density than in the areas of higher sensitivity and vulnerability.

INTRODUCTION

Background

The U.S. Environmental Protection Agency (EPA) has recommended that states develop Pesticide Management Plans (PMPs) for four agricultural chemicals that in some areas impact ground-water quality. These chemicals—herbicides used in production of corn and sorghum—are alachlor, atrazine, metolachlor, and simazine. All four chemicals are applied to crops in Utah. In some areas of the United States where these crops are grown extensively, these pesticides have been detected as contaminants in ground water. Such contamination poses a threat to public health, wildlife, and the environment. In many rural and agricultural areas throughout the United States, and particularly in Utah, ground water is the primary source of drinking and irrigation water.

This report and accompanying maps provide federal, state, and local government agencies and agricultural pesticide users with a base of information concerning the sensitivity and vulnerability of ground water to agricultural pesticides in the basin-fill deposits of Curlew Valley, Box Elder County, Utah (figure 1); this report does not address the Idaho portion of Curlew Valley. Geographic variation in sensitivity and vulnerability, together with hydrologic and soil conditions that cause these variations, are described herein; plates 1 and 2 show the sensitivity and vulnerability, respectively, of the unconsolidated basin-fill aquifer in Curlew Valley to agricultural pesticides.

Sensitivity to pesticides is determined by assessing natural factors favorable or unfavorable to the degradation of ground water by pesticides applied or spilled on the land surface, whereas vulnerability to pesticides is determined by assessing how ground-water sensitivity is modified by human activity. For this study, sensitivity incorporates

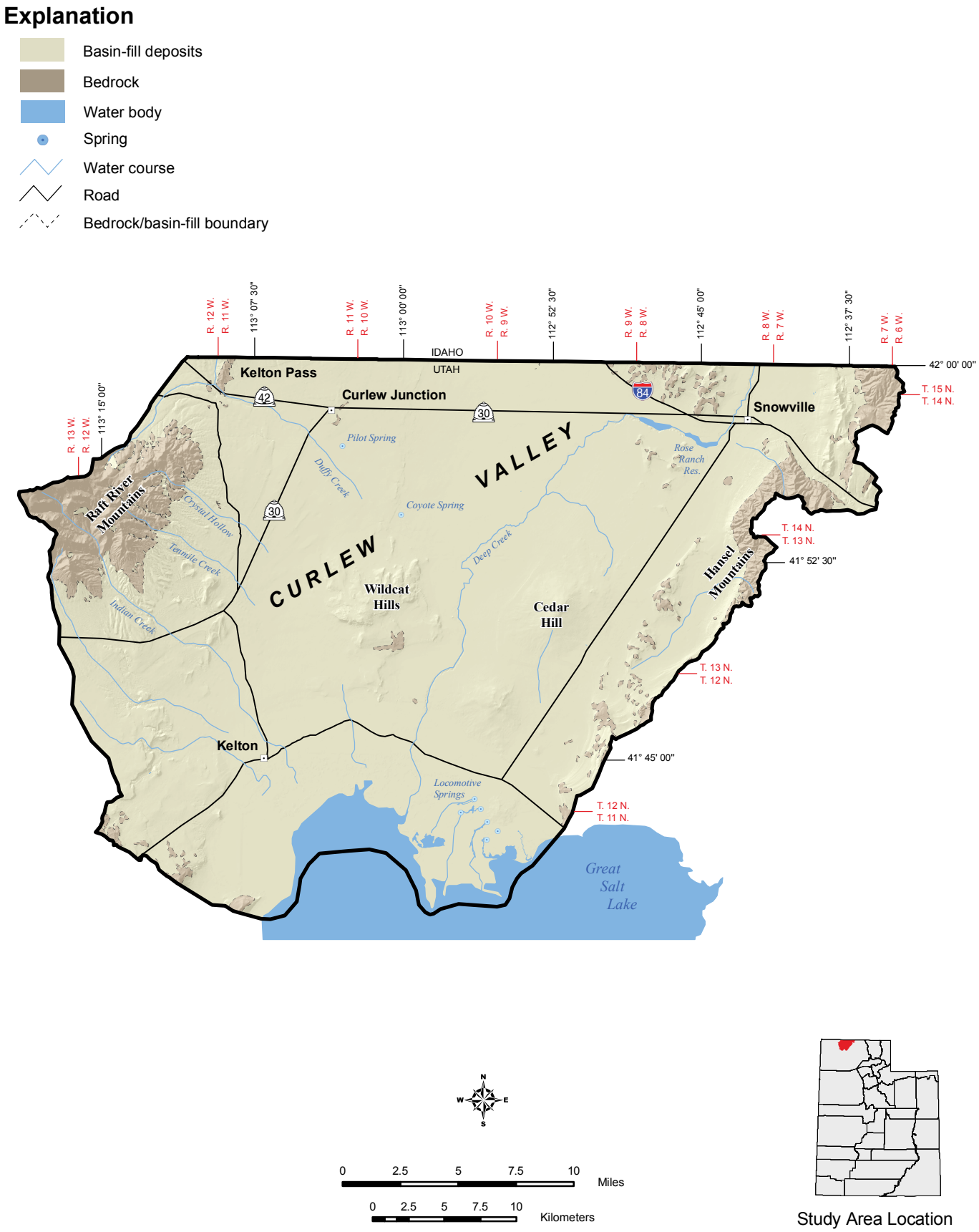

Figure 1. *Curlew Valley, Box Elder County, Utah, study area.*

hydrogeologic setting, including vertical ground-water gradient, depth to ground water, and presence or absence of confining layers, along with the hydraulic conductivity, bulk density, organic carbon content, and field capacity of soils. Sensitivity also includes the influence of pesticide properties such as the capacity of molecules to adsorb to organic carbon in soil and the half-life of a pesticide under typical soil conditions. Vulnerability includes human-controlled factors such as whether agricultural lands are irrigated, crop type, and type of pesticide applied.

Purpose and Scope

The purpose of this project is to investigate sensitivity and vulnerability of ground-water resources in the basin-fill deposits of Curlew Valley, Utah, to contamination from agricultural pesticides; bedrock aquifers are not evaluated. This information may be used by federal, state, and local government officials and pesticide users to reduce the risk of ground-water pollution from pesticides, and to focus future ground-water quality monitoring by the Utah Department of Agriculture and Food.

The project scope is limited to the use and interpretation of existing data to produce pesticide sensitivity and vulnerability maps through the application of Geographic Information System (GIS) analysis methods. No new fieldwork was conducted nor data collected as part of this project. This is a first attempt at developing pesticide sensitivity and vulnerability maps; better data and tools may become available in the future so that better maps can be produced. For example, maps that show the quantity of recharge to aquifers in Utah are not available. We used a GIS coverage developed by subtracting average annual evapotranspiration from average annual precipitation to estimate average annual recharge from precipitation. This coverage provides a rough estimate of the largely elevation-controlled distribution of ground-water recharge, but does not account for recharge at low elevations during spring snowmelt or during prolonged storm events. Additionally, the digital soil maps used in this study are too generalized to accurately depict areas of soil versus bedrock outcrop. Because organic carbon in soils is one controlling factor determining the potential for pesticides to reach ground water, the higher sensitivity and vulnerability of rock outcrop areas locally may not be reflected in our maps. To produce these maps, we made some arbitrary decisions regarding the quality and types of data available based on our knowledge of the hydrogeology of the area; for example, we selected 3 feet (1 m) as the reference depth for soils for applying pesticide retardation and attenuation equations.

GENERAL DISCUSSION OF PESTICIDE ISSUE

The information presented in this section was updated from Lowe and Sanderson (2003).

Introduction

Ground water is the primary source of water in many rural areas for human consumption, irrigation, and animal watering. Therefore, the occurrence of agricultural pesticides in ground water represents a threat to public health and the environment. Springs and drains flowing from contaminated aquifers may present a hazard to wildlife that live in or consume the water. When we better understand the mechanisms by which pesticides migrate into ground water, we are better able to understand what geographic areas are more vulnerable—and thus deserving of more concentrated efforts to protect ground water—than other less vulnerable areas. The ability to delineate areas of greater and lesser vulnerability allows us to apply mitigating or restrictive measures to vulnerable areas without interfering with the use of pesticides in the less vulnerable areas.

The rise of the United States as the world's foremost producer of agricultural products since the end of World War II may be attributed, in part, to widespread use of pesticides. Control of insect pests that would otherwise devour the developing crop, together with control of weeds that interfere with growth and optimum crop development, permit higher quality commodities in greater abundance at lower net cost. Effective use of pesticides often means the difference between profitability and financial ruin for an agricultural enterprise.

When evidence shows pesticides are degrading the environment, harming sensitive wildlife, or posing a public health threat, two regulatory courses of action are available: (1) ban further use of the offending chemical, or (2) regulate it so that judicious use mitigates the degradation or threat. Because the four subject herbicides play an essential role in crop production and profitability, banning them outright is unnecessarily severe if the desired environmental objectives can be met by regulation and more judicious use of these herbicides.

The case of DDT illustrates dilemmas faced by pesticide regulators. DDT was removed from widespread use in the United States in the 1970s because of its deleterious effects on bald eagles, ospreys, and peregrine falcons. Populations of these once-endangered species had recovered to a significant extent 25 years later (Environmental Defense Fund, 1997). An ongoing effort to extend the DDT ban worldwide is being hotly contested by advocates of its judicious use as a critical and inexpensive insecticide needed in developing countries to control mosquitoes that transmit the malaria parasite. It is further argued that, given the current regulatory apparatus, were the use of DDT to be re-evaluated today under rigorous scientific and regulatory criteria, it would be restricted to specific uses rather than prohibited (Okosoni and Bate, 2001).

The EPA has developed guidelines and provided funding for programs to address the problem of pesticide contamination of ground water, including a generic PMP to be developed by state regulatory agencies having responsibility for pesticides. Utah's

generic plan was approved by the EPA in 1997 (Utah Department of Agriculture and Food [UDAF], 1997). Its implementation involves, among other things, establishing a GIS database containing results of analyses of samples collected from wells, springs, and drains showing concentrations of pesticides and other constituents that reflect water quality. Implementation of the PMP also involves developing a set of maps showing varying sensitivity and vulnerability of ground water to contamination by pesticides.

Since its inception in 1994, the UDAF sampling program has revealed no occurrences of pesticide contamination in any drinking-water aquifer in over 2200 samples tested statewide (Quilter, 2004), although low levels of pesticides were detected in a 1998–2001 study of shallow ground water in the Great Salt Lake basin (Waddell and others, 2004). Under the generic PMP, should an instance of pesticide contamination be found and verified, a chain of events to monitor and evaluate the contamination would begin that could culminate in cancellation or suspension of the offending pesticide's registration at the specific local level (Utah Department of Agriculture and Food, 1997). Identification of the appropriate area for pesticide registration, cancellation, or suspension requires the specific knowledge presented in this report and on the accompanying maps of varying sensitivity and vulnerability of ground water to pesticide contamination, conditions that result in these variations, and their geographic distribution.

Federal government agencies have been aware of the growing problem of pesticide contamination of ground water since the early 1980s. Cohen and others (1984) reviewed data from occurrences of 12 pesticides in ground water in 18 states, and Cohen and others (1986) reported at least 17 occurrences of pesticides in ground water in 23 states. By the early 1990s, EPA began formulating and implementing programs to address the problem.

In 1985, EPA published a standardized system for evaluating the potential for ground-water pollution on the basis of hydrogeologic setting (Aller and others, 1985). The method, known under the acronym DRASTIC, involves assigning numerical values to seven parameters and totaling a score. Under this system, the higher the score, the greater the assumed sensitivity of ground water to pesticide contamination. Ranges in the numerical score are easily plotted on GIS maps. Measured parameters include depth to the water table, recharge, aquifer media, soil media, topography, impact of the vadose zone, and hydraulic conductivity of the aquifer; the beginning letter of key words in these parameters form the acronym DRASTIC. Eventually, many scientists concluded that this method is unreliable in some settings, and that it fails to consider the chemical characteristics of the potential contaminants and their interaction with soil and water in the vadose zone. As a result, no significant correlation exists between predicted pesticide detections and observed conditions (Banton and Villeneuve, 1989). Other deficiencies with the DRASTIC method are that characteristics of the aquifer media have little bearing on the behavior of pesticides moving through soil in the vadose zone, that areas adjacent to effluent (gaining) rivers and streams are often incorrectly identified as being the most sensitive, and that soil media, impact of the vadose zone, and depth to the water table are all asking the same fundamental questions in different ways. The assigned numerical values in the DRASTIC method poorly represent variables as actually observed.

Rao and others (1985) developed indices for ranking the potential for pesticide contamination of ground water, which we have implemented in this study. The approach has been described as "a nice and widely acknowledged blend of process concepts and indexing methods. Conceptually the science is valid and the approach seems to work well" (Siegel, 2000). The method of Rao and others (1985) involves calculation of a retardation factor and an attenuation factor that characterize movement and persistence of pesticides in the vadose zone, respectively. These factors vary with different soil properties and different characteristics of specific pesticides. Equations for these indices enable calibration of hydrogeologic and other data to more realistically represent actual conditions. These indices, together with hydrogeologic data, provide the basis in this report for delineation of areas that are vulnerable to pesticide contamination of ground water.

Ground-Water Quality Standards

Maximum contaminant levels (MCLs) for pesticides in drinking water are established in R309-200.5, Utah Administrative Code, and also in federal regulations (Title 40, Chapter 1, Part 141, National Primary Drinking Water Regulations; U.S. Environmental Protection Agency, 2006). MCLs are given in table 1 below. Metolachlor is not listed in either regulation.

Standards for crop irrigation and livestock watering have not been established. However, some crops would require even higher standards for herbicides than those set for human consumption to avoid crop damage.

Under Utah's PMP, if a pesticide is detected in ground water and confirmed by subsequent sampling and analysis as being greater than 25 percent of the established MCL, an administrative

Table 1. *Maximum contaminant levels for pesticides in drinking water.*

Contaminant	Maximum Contaminant Level (MCL)	
Alachlor	0.002 mg/L	2 µg/L
Atrazine	0.003 mg/L	3 µg/L
Metolachlor	--	--
Simazine	0.004 mg/L	4 µg/L

process begins that may eventually result in regulation or revocation of the pesticide's registration for use in the affected area as delineated in this report and the accompanying maps.

Ground-Water Contamination by Pesticides

The interplay between hydrogeologic setting, ground-water recharge, soil conditions, pesticide use, and pesticide behavior in the vadose zone determines whether ground water in a particular area is likely to become contaminated with pesticides. The type of pesticide being applied is a critical factor. Although pesticide use is highly variable and cannot be precisely monitored, the distribution of crop types and the quantities of pesticides sold to applicators may be used to obtain a general approximation. Ultimately, the only reliable method for detecting ground-water contamination by pesticides is an adequate ground-water monitoring program, with special emphasis on areas where these pesticides are being applied and where such application is most likely to impact ground water.

Vulnerability is determined on the basis of whether irrigation is used, what crops are being grown, and which pesticides are generally applied to particular crops. Areas of corn and sorghum production, in particular, would indicate areas where atrazine and similar herbicides might be used. Pesticide application should be monitored more closely in areas of corn and sorghum production than in other areas to ensure that these herbicides are not impacting ground water.

Mechanisms of Pollution

In areas of Curlew Valley where ground water is unconfined, degradation of the basin-fill aquifers by pesticides would occur whenever chemicals infiltrate through the vadose zone to the aquifer. In confined aquifer settings, pesticides would need to find pathways through confining layers to cause water-quality degradation. Thus, the ability of soils at the application site to retard or attenuate the downward movement of pesticides, and the hydrogeologic setting where the pesticides are applied, have a fundamental effect on the likelihood that a pesticide will travel downward to the basin-fill aquifer. Surface irrigation could cause a decrease in the retardation and attenuation of pesticides in some settings—especially in areas where corn or sorghum are grown because the types of pesticides evaluated in this study are commonly applied to those crops. Withdrawal of water from the basin-fill aquifer via water wells could cause changes in vertical head gradient that may increase the potential for water-quality degradation. Also, the wells themselves, if not properly constructed, could provide pathways for pesticides to reach the basin-fill aquifer.

PREVIOUS STUDIES

Carpenter (1913) made a reconnaissance of ground-water resources in Tooele and Box Elder County that included the Utah portion of Curlew Valley. Bolke and Price (1969) collected available hydrologic data for Curlew Valley and evaluated the potential for water-resource development, focusing predominantly on the Utah portion of the valley. Baker (1974) made a quantitative appraisal of water resources in Curlew Valley, Utah and Idaho, to evaluate the effects of water-supply developments on hydrologic conditions, with emphasis on flow from Locomotive Springs. Additionally, Baker (1974) estimated basin-fill thickness from gravity surveys by Cook and others (1964) and Peterson (1974). Davis (1984) examined the low-temperature geothermal potential for Curlew Valley and adjacent areas. Atkin (1998) summarized ground-water quality conditions in Curlew Valley, Utah. Ground-water quality data, periodically collected since 1996 by the Utah Department of Agriculture and Food, has been most recently presented by Riding and Quilter (2004). Oaks (2004) examined recharge to Locomotive Springs and basin-wide ground-water flow and quality. The U.S. Geological Survey has monitored ground-water levels and chemistry at several wells in Curlew Valley since the early 1960s (Burden and others, 2005). Kirby and others (2005) mapped recharge and discharge areas for the basin-fill aquifer, Curlew Valley, Utah. Hurlow and Burk (2008) evaluated the relationship of geology to ground-water conditions and evaluated ground-water chemistry for Curlew Valley, Utah and Idaho.

SETTING

Physiography

Curlew Valley is a roughly Y-shaped, north-south-trending valley that extends from Great Salt Lake in northern Utah in the south to the Sublett Range and Stone Hills in southern Idaho. The valley covers an area of about 1200 square miles (3100 km^2) between latitude 40°41' and 42°30' north, and longitude 112°30' and 113°20' west (figure 1). This report covers only the broad southern arm of the valley in Utah, with emphasis on the approximately 550 square-mile (1420 km^2) valley floor.

The Curlew Valley drainage basin is in the Basin and Range physiographic province (Stokes, 1977). The Utah portion of Curlew Valley is bounded on the east by the northeast-trending Hansel Mountains and on the west by the east-west trending Raft River Mountains; peaks in the drainage basin reach elevations of 6300 to 9000 feet (1900 to 2700 m) above sea level (Bolke and Price, 1969).

The valley floor ranges in elevation from 4200 feet (1300 m) along the shore of Great Salt Lake to about 4800 feet (1460 m) along the foothills of the adjoining mountain ranges. The generally uniform north to south slope of the valley floor is interrupted in the southern part of the valley by a line of low hills and knolls, including Cedar Hill and Wildcat Hills (figure 1) (Bolke and Price, 1969).

Indian Creek and Deep Creek are the two largest streams in the Utah portion of Curlew Valley (figure 1) (Baker, 1974). Except

during rare flood episodes, both streams dry completely before reaching Great Salt Lake (Bolke and Price, 1969). All other drainages are intermittent or ephemeral (Baker, 1974).

Bedrock in Curlew Valley records a varied and complex tectonic history of episodic compression and extension. Basin-margin mountain ranges including the Hansel Mountains and the eastern Raft River Mountains consist primarily of Paleozoic- through Mesozoic-age carbonate and clastic rocks cut and folded by mainly east-directed thrust faults of the Cretaceous through early Tertiary Sevier fold and thrust belt (figure 2) (Miller and others, 1983; Allmendinger and others, 1984). Syn- and post-thrusting extension, primarily during the Tertiary, along low- and high-angle normal faults further deformed existing bedrock, forming basins that filled with locally derived clastics and volcanic deposits (Miller and others, 1983; Miller and others, 1995). Quaternary-age tectonism is locally characterized by occasional seismic slip on high-angle normal faults, periodic volcanism, and continued subsidence and filling of existing basins (Miller and others, 1995).

Paleozoic-age carbonates and younger volcanic units comprise locally important bedrock aquifers along valley margins and where basin-fill is thin (figure 2) (Bolke and Price, 1969; Baker, 1974; Doelling and others, 1980). Structures including faults, folds, and a variety of fracture types likely exert strong control on ground-water movement and availability in the bedrock aquifers (Baker, 1974). Exposed bedrock in Curlew Valley is also an important source of sediments for the basin fill flooring much of the study area and comprising the principal aquifer (Doelling and others, 1980).

Unconsolidated basin fill consists primarily of interbedded alluvial, lacustrine, and volcanic deposits of late Tertiary through Quaternary age (Bolke and Price, 1969; Baker, 1974; Doelling and others, 1980; Oaks, 2004). The uppermost basin-fill deposits comprise the principal basin-fill aquifer and consist of sand and gravel with lesser but important fine-grained clay and silt layers and volcanic deposits (Bolke and Price, 1969). Fine-grained clay and silt deposits are locally greater than 60 feet (18 m) thick, and where present, act as confining layers. For the purposes of recharge-area mapping, most of the Quaternary-age consolidated volcanic rocks of Curlew Valley are considered part of the basin fill. Volcanic portions of the basin fill are variable in thickness and depth and include basalt flows and associated volcaniclastic deposits (Miller and others, 1995). Local thickness of volcanic deposits can be greater than several hundred feet; portions of Curlew Valley are dominated by volcanic flows and deposits overlying and interbedded with unconsolidated basin fill (Miller and others, 1995; Oaks, 2004). Normal faults in the unconsolidated basin fill may exert strong control on ground-water movement and availability (Oaks, 2004).

Climate

The climate of Curlew Valley, as measured at Snowville, is semi-arid with moderately cold winters and warm, dry summers (Bolke and Price, 1969). Temperatures in the valley range from a maximum of about 90º F (32º C) to a minimum of about 10º F (-12º C); the maximum daily temperature variation is greatest in the summer when fluctuations can be as much as 40º F (22º C) (Ashcroft and others, 1992). Mean annual temperature was 45.4º F (7º C) from 1948 to 1991 (Ashcroft and others, 1992); the Snowville weather station was inactive after 1991 (Moller and Gillies, 2008). The growing season (the number of consecutive frost-free days) in Curlew Valley averages 99 days, with a low of 41 and a high of 198 days (Ashcroft and others, 1992).

The valley averages less than 8 inches (20 cm) of precipitation annually; the higher mountain ranges receive up to 35 inches (89 cm) (Bolke and Price, 1969), mostly as snow during the winter. At Snowville, mean annual precipitation was 12.8 inches (32.5 cm) and mean annual evapotranspiration was 46.17 inches (117.3 cm) from 1948 to 1991 (Ashcroft and others, 1992). Precipitation by snowfall is common in Curlew Valley from November through April, but snowstorms are not uncommon as late as May (Ashcroft and others, 1992).

Population and Land Use

Curlew Valley is sparsely populated, and, unlike most areas in Utah, is experiencing a decrease in population. The population of Snowville was 176 in 2000 and decreased to 164 in 2007 (Demographic and Economic Analysis Section, 2008). However, the population of Snowville is projected to increase to 387 by 2050 (Demographic and Economic Analysis Section, 2005). The population may also increase slightly in outlying parts of Curlew Valley (Demographic and Economic Analysis Section, 2005).

The economy is dominated by agriculture, mainly cultivation of irrigated crops and livestock grazing (Bolke and Price, 1969). Raising livestock is the predominant enterprise, with most cultivated land devoted to raising hay and small grains for feed (Baker, 1974). Cultivated land is irrigated mostly by water wells, a practice that began in the Kelton area in 1953 (Bolke and Price, 1969). Surface water is locally used for irrigation along Deep Creek from Snowville northward (Baker, 1974) and near the old town of Kelton through the diversion of Indian Creek (Baker, 1974). Dry farming of small grains is common at higher altitudes, mainly where average annual precipitation exceeds 16 inches (40 cm) (Baker, 1974).

GROUND-WATER CONDITIONS

Basin-Fill Aquifer

Ground water resides in both bedrock and unconsolidated deposits beneath Curlew Valley. However, the unconsolidated basin-fill deposits are the principal aquifer currently in use in Curlew Valley. Ground water is generally unconfined along basin margins and confined in the central parts of the basin (figure 3).

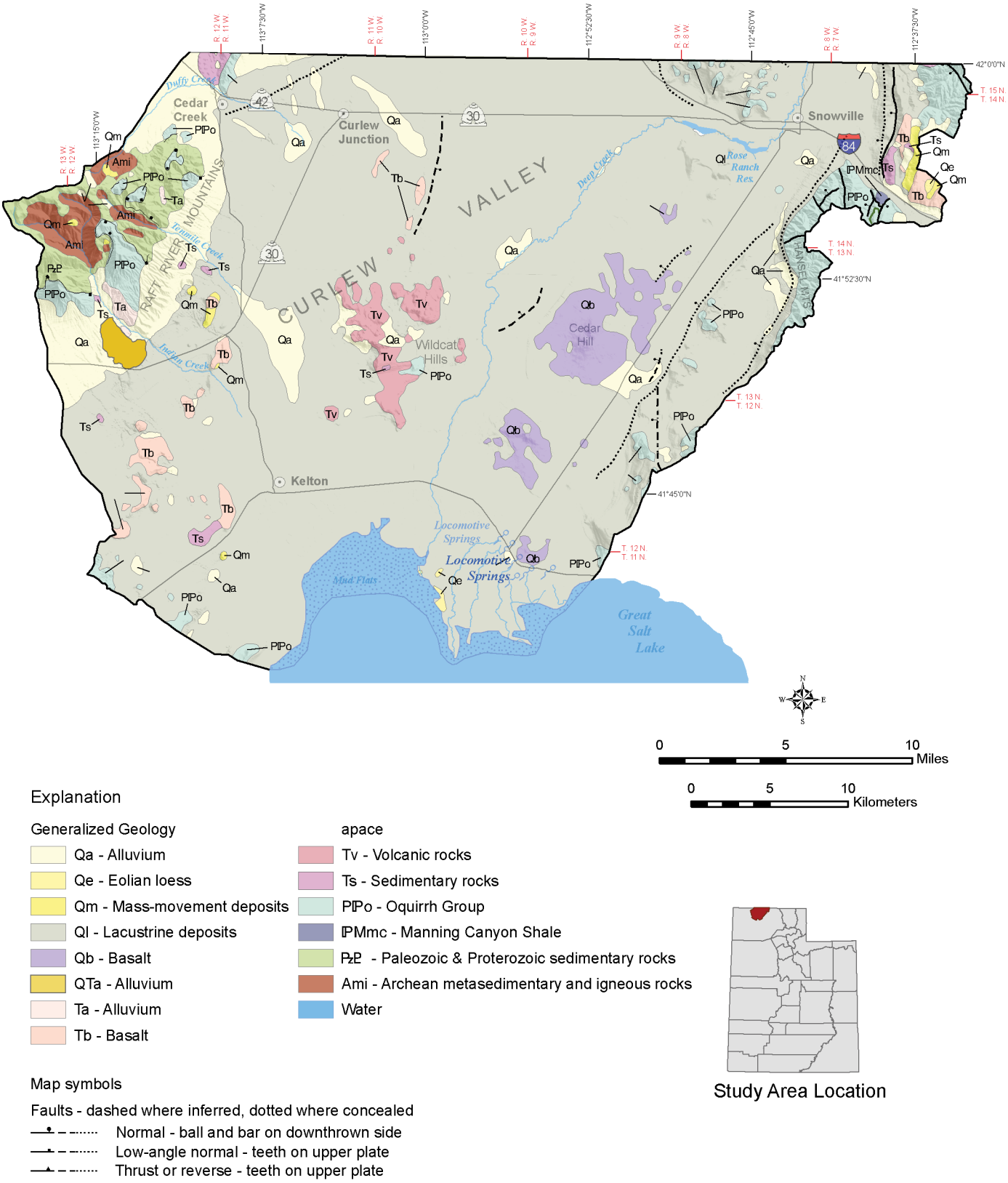

Figure 2. *Simplified geologic map of Curlew Valley, Box Elder County, Utah (modified from Hurlow and Burk, 2008).*

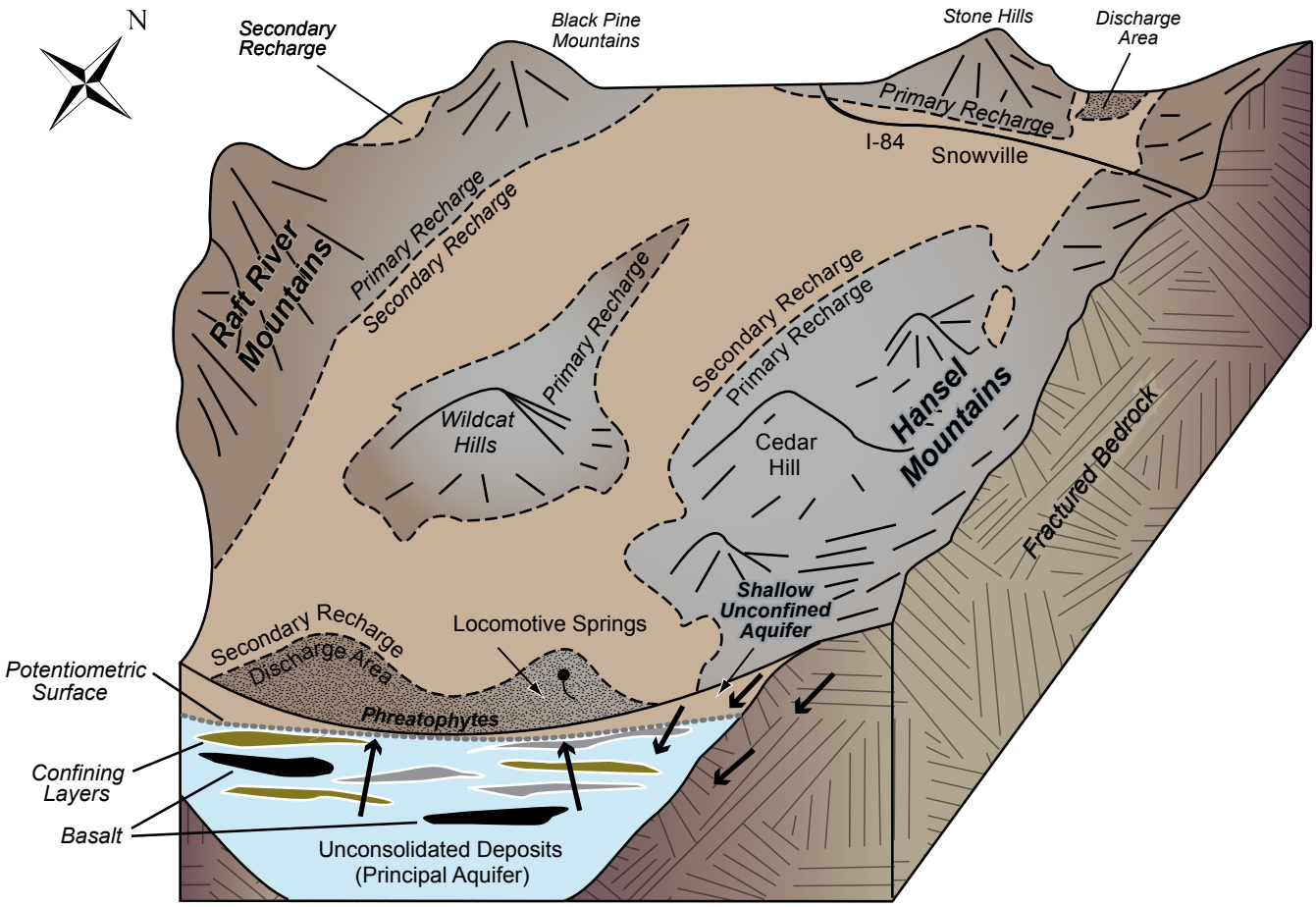

Figure 3. *Schematic block diagram showing ground-water conditions in Curlew Valley, Box Elder County, Utah. Arrows show direction of ground-water flow (Kirby and others, 2005).*

The Curlew Valley basin fill is composed of alluvial, lacustrine, and volcanic deposits up to 5000 feet (1520 m) thick (Baker, 1974; Hurlow and Burk, 2008), and is typically saturated with water for much of this thickness (Baker, 1974). Discontinuous layers of clay and silt form confining layers throughout portions of the study area. Confined aquifers are typical of central Curlew Valley in Utah (Baker, 1974). Confined aquifers shallower than 800 to 1000 feet (240–310 m) are heavily exploited for domestic and agricultural uses (Baker, 1974). Static water levels recorded in wells within the valley average 153 feet (47 m) below the surface (Kirby and others, 2005). Unconfined aquifers are present along the Raft River and Hansel Mountains, which form the drainage-basin boundary, and across southern Curlew Valley including the Wildcat Hills and Cedar Hill (Kirby and others, 2005). Ground water in the Utah part of Curlew Valley generally flows toward the axis of the valley, then south toward Great Salt Lake where it is discharged naturally in the form of springs, seepage into the lake, or by phreatophyte or salt pan evapotranspiration (Bolke and Price, 1969; Baker, 1974). Ground-water pumping for agriculture has locally modified this pattern, producing several discrete cones of potentiometric depression (Oaks, 2004).

Transmissivity varies for the basin-fill aquifer. Baker (1974) reported a range of 20,000 to 34,000 square feet per day (1860–3160 m^2/day) for wells in unconsolidated deposits near Kelton. Near Snowville, a single pump test of the unconsolidated basin fill gave a transmissivity value of 19,000 square feet per day (1770 m^2/day) (Baker, 1974). Hurlow and Burk (2008) reported transmissivity values for the Curlew Valley basin-fill aquifer range from 400 to 81,600 square feet per day (37–7580 m^2/day).

Recharge to the principal aquifer occurs in fractured mountain bedrock and in the basin fill along valley margins not containing thick, fine-grained confining layers (figure 3). Indian Creek and Deep Creek enter the northern part of Curlew Valley. Before reaching Great Salt Lake, both streams are entirely depleted of water by diversion for irrigation, evaporation, or a small amount of seepage contributing to recharge (Baker, 1974; Oaks, 2004). The total average annual volume of recharge from precipitation in the Utah part of Curlew Valley was estimated to be about 3600 acre-feet (4.4 hm^3), only 5% of the 75,000 total acre-feet (93 hm^3) available throughout the entire Curlew Valley surface-water basin (Bolke and Price, 1969). Baker (1974) estimated that 54,000 acre-feet per year (67 hm^3/y) of ground-water recharge Curlew Valley aquifers in Utah via underflow in three distinct flow systems: Kelton, Juniper–Black Pine, and Holbrooke-Snowville systems, that generally flow south from Idaho into

Utah. Current recharge to these flow systems in Utah is likely less than this amount due to increased ground-water pumping in the Idaho portion of Curlew Valley (Oaks, 2004).

The primary discharge area for the Curlew Valley basin-fill aquifer is in the southern portion of the valley (figure 3). Locomotive Springs, in the southeast part of the valley, had an average annual discharge of approximately 24,000 acre-feet (30 hm^3) in 1972 (Baker, 1974). For the period 1993 to 1996, Atkin (1998) calculated a vastly reduced discharge for Locomotive Springs of 9500 acre-feet per year (12 hm^3/y). Discharge to Great Salt Lake occurs along the southern margin of the study area, but is difficult estimate (Bolke and Price, 1969). An additional 12,000 acre-feet (15 hm^3) of water is discharged by evapotranspiration annually within the study area (Baker, 1974).

Ground-water flows generally southward across the study area from the Idaho portion of Curlew Valley toward regional discharge areas along the northern edge of Great Salt Lake (Baker, 1974; Oaks, 2004) (figure 3). Several cones of depression produced by ground-water pumping west and southwest of Snowville near the center of Curlew Valley modify an otherwise south-sloping potentiometric surface (Oaks, 2004). Ground-water levels have declined as much as 32.4 feet (9.9 m) in the central portion of the basin along the Utah-Idaho state line, about 10 miles (16 km) west of Snowville, from 1975 to 2005 (Burden and others, 2005) (figure 4). Water levels in one well along the Utah-Idaho state line about 15 miles (24 km) west of Snowville decreased 83 feet (25 m) between 1974 and 1988 (Hurlow and Burk, 2008, figure 35), but this is not one of the wells measured by the U.S. Geological Survey and is therefore not shown on figure 4.

Ground-Water Quality

The chemical quality of water from the basin-fill aquifer differs across the Utah part of Curlew Valley (Bolke and Price, 1969; Baker, 1974; Riding and Quilter, 2004). Total dissolved solids (TDS) range from 325 mg/L to 62,700 mg/L (Hurlow and Burk, 2008, figure 42) (figure 5), and parts of Curlew Valley have ground water with TDS values above 2000 mg/L (Baker, 1974; Davis, 1984; Atkin, 1998; Riding and Quilter, 2004). Oaks (2004, figure 8) showed two areas of high relative TDS, west of Snowville and east of Cedar Hill. Total dissolved solids generally increases southward across Curlew Valley, except near Locomotive Springs, where TDS is low relative to surrounding areas (Oaks, 2004, figure 8). Recent ground-water quality data from Riding and Quilter (2004) include 51 wells in Curlew Valley. Two wells had arsenic levels exceeding the EPA drinking-water standard of 10 µg/L and 27 of 51 wells tested positive for coliform bacteria (Riding and Quilter, 2004, p. 20).

METHODS

This study is limited to the use and interpretation of existing data to produce pesticide sensitivity and vulnerability maps through the application of GIS analysis methods. As outlined in Siegel (2000), we combine a process-based model with an index-based model to produce sensitivity and vulnerability maps for the basin-fill deposits in Curlew Valley. The index-based model assigns ranges of attribute values and ranks the ranged attribute values as conducive or not conducive to ground-water contamination by pesticides. The process-based model incorporates physical and chemical processes through mathematical equations addressing the behavior of certain chemicals in the subsurface, in this case retardation and attenuation of pesticides, using methods developed by Rao and others (1985). No new fieldwork was conducted nor data collected as part of this project.

Ground-Water Sensitivity to Pesticide Pollution

Ground-water sensitivity to pesticides is determined by assessing natural factors favorable or unfavorable to the degradation of ground water by pesticides applied to or spilled on the land surface. Hydrogeologic setting (vertical ground-water gradient and presence or absence of confining layers), soil hydraulic conductivity, retardation of pesticides, attenuation of pesticides, and depth to ground water are the factors primarily determining ground-water sensitivity to pesticides in Curlew Valley. Sensitivity represents the sum of natural influences that facilitate the entry of pesticides into ground water.

Hydrogeologic Setting

Hydrogeologic setting is delineated on ground water recharge-area maps which typically show (1) primary recharge areas, (2) secondary recharge areas, and (3) discharge areas (Anderson and others, 1994). For our GIS analyses, we assigned hydrogeologic setting to one of these three categories, illustrated schematically in figure 6. Primary recharge areas, commonly the uplands and coarse-grained unconsolidated deposits along basin margins, do not contain thick, continuous, fine-grained layers (confining layers) and have a downward ground-water gradient. Secondary recharge areas, commonly mountain-front benches, have fine-grained layers thicker than 20 feet (6 m) and a downward ground-water gradient. Ground-water discharge areas are generally in basin lowlands. Discharge areas for unconfined aquifers occur where the water table intersects the ground surface to form springs, seeps, lakes, wetlands, or gaining streams (Lowe and Snyder, 1996). Discharge areas for confined aquifers occur where the ground-water gradient is upward and water discharges to a shallow unconfined aquifer above the upper confining bed, or to a spring. Water from wells that penetrate confined aquifers may flow to the surface naturally. The extent of both recharge and discharge areas may vary seasonally and from dry years to wet years.

Kirby and others (2005) used drillers' logs of water wells in Curlew Valley to delineate primary recharge areas and discharge areas, based on the presence of confining layers and relative water levels in the principal and shallow unconfined aquifers. Although this technique is useful for acquiring a general idea of where recharge and discharge areas are likely located, it is subject to a number of limitations. The use of drillers' logs

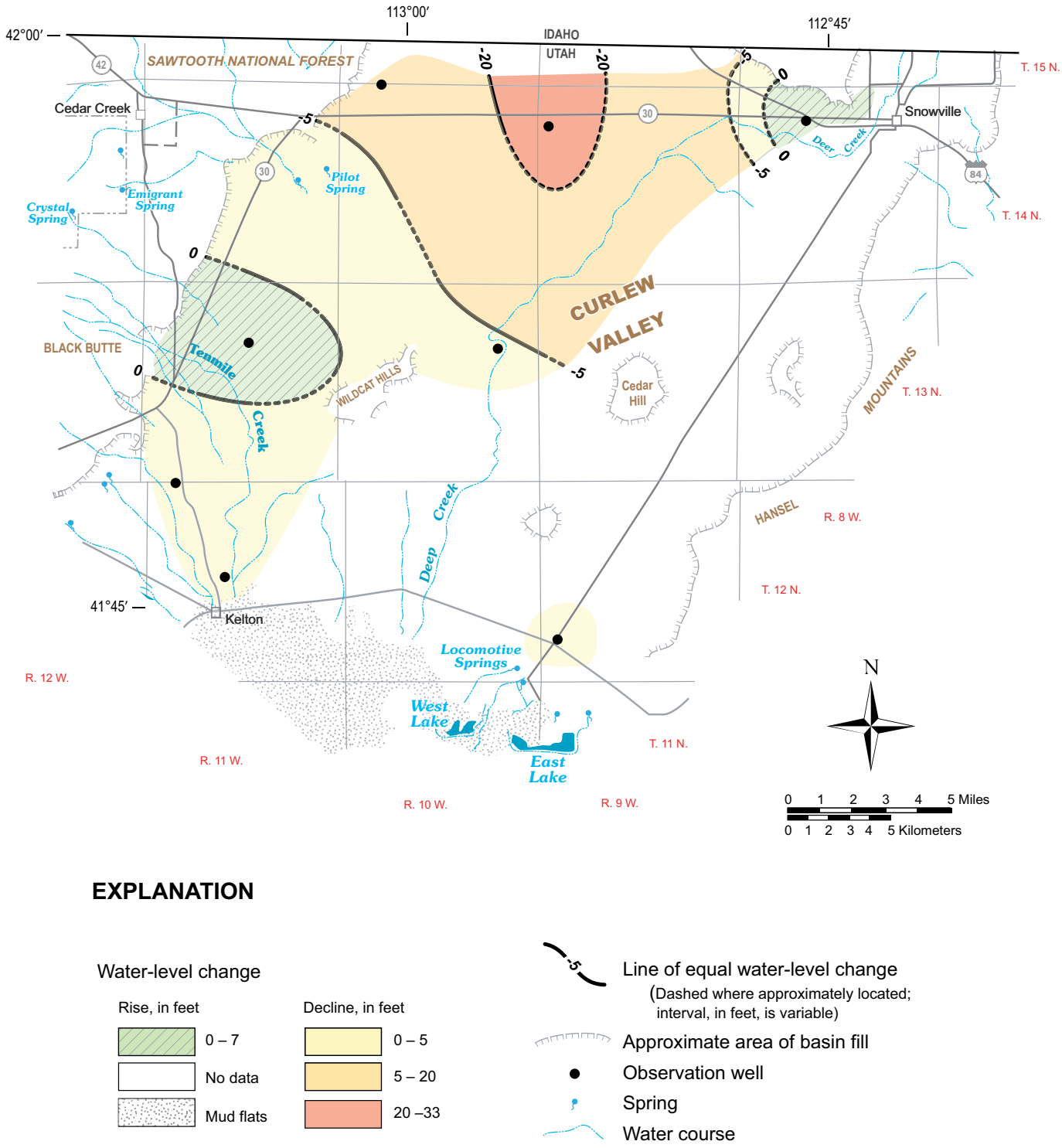

Figure 4. *Water-level change in Curlew Valley from March 1975 to March 2005 (modified from Burden and others, 2005).*

requires interpretation because of the variable quality of the logs. Correlation of geology from well logs is difficult because lithologic descriptions prepared by various drillers are generalized and commonly inconsistent. Use of water-level data from well logs is also problematic because levels in the shallow unconfined aquifer are commonly not recorded and because water levels were measured during different seasons and years.

Confining layers are any fine-grained (clay and/or silt) layer thicker than 20 feet (6 m) (Anderson and others, 1994; Anderson and Susong, 1995). Some drillers' logs show both clay and sand in the same interval, with no information describing relative percentages; these are not classified as confining layers (Anderson and others, 1994). If both silt and clay are checked on the log and the word "sandy" is written in the remarks column,

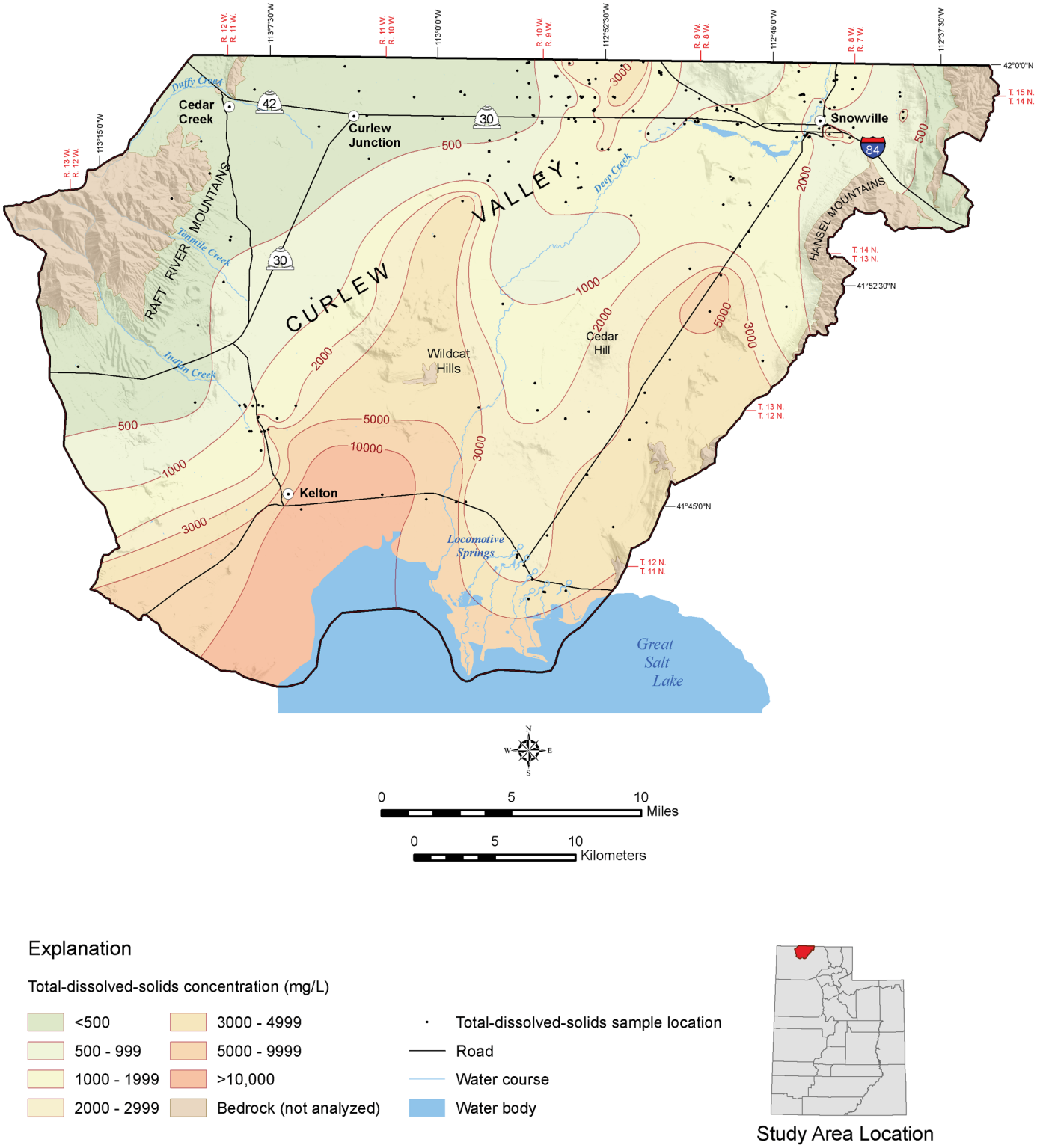

Figure 5. *Total-dissolved-solids concentrations for the basin-fill aquifer, Curlew Valley, Box Elder County, Utah (modified from Hurlow and Burk, 2008).*

then the layer is assumed to be a predominantly clay confining layer (Anderson and others, 1994). Some drillers' logs show clay together with gravel, cobbles, or boulders; these also are not classified as confining layers, although in some areas of Utah layers of clay containing gravel, cobbles, or boulders do, in fact, act as confining layers.

The primary recharge area for the principal aquifer system in Curlew Valley consists of basin fill not containing confining layers (figure 6). Ground-water flow in primary recharge areas has a downward component. Secondary recharge areas, if present, are locations where confining layers exist, but ground-water flow maintains a downward component (figure 6). The

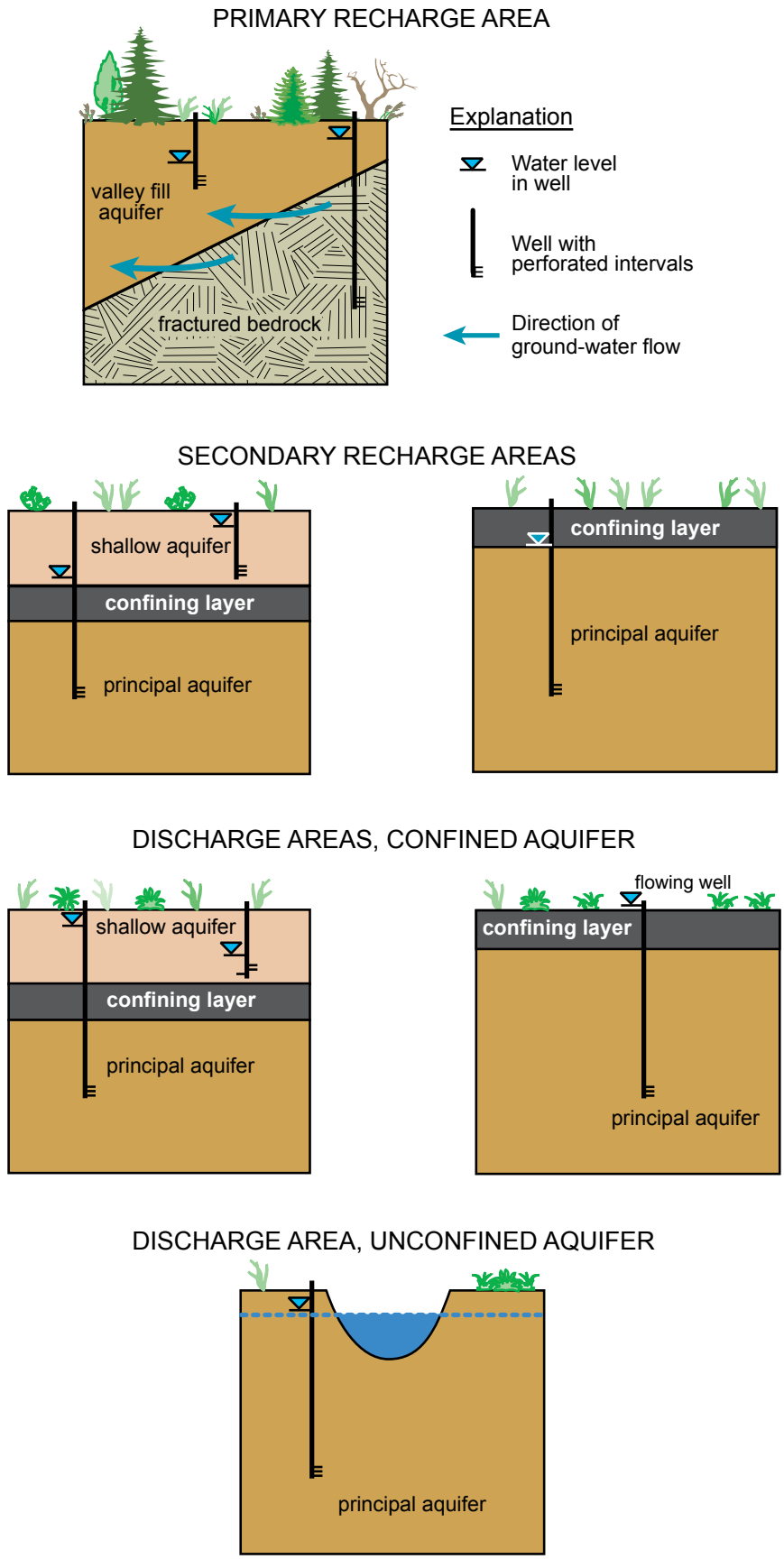

Figure 6. *Relative water levels in wells in recharge and discharge areas (modified from Snyder and Lowe, 1998).*

ground-water flow gradient, also called the hydraulic gradient, is upward when the potentiometric surface of the principal aquifer system is higher than the water table in the shallow unconfined aquifer (Anderson and others, 1994). Water-level data for the shallow unconfined aquifer are not abundant, but exist on some well logs. When the confining layer extends to the ground surface, secondary recharge areas exist where the potentiometric surface in the principal aquifer system is below the ground surface.

In discharge areas, the water in confined aquifers discharges to the land surface or to a shallow unconfined aquifer (figure 6). For this to happen, the hydraulic head in the principal aquifer system must be higher than the water table in the shallow unconfined aquifer. Otherwise, downward pressure from the shallow aquifer exceeds the upward pressure from the confined aquifer, creating a net downward gradient indicative of secondary recharge areas. Flowing (artesian) wells, indicative of discharge areas, are marked on drillers' logs; some flowing wells are shown on U.S. Geological Survey 7.5-minute quadrangle maps. Wells with potentiometric surfaces above the top of the confining layer can be identified from well logs. Surface water, springs, or phreatophytic plants characteristic of wetlands can be another indicator of ground-water discharge. In some instances, however, this discharge may be from a shallow unconfined aquifer. Discharge areas occur for unconfined aquifers where the water table intersects the land surface or stream channel. An understanding of the topography, surficial geology, and ground-water hydrology is necessary before using wetlands to indicate discharge from the principal aquifer system.

Hydraulic Conductivity of Soils

Hydraulic conductivity is a measure of the rate at which soils can transmit water. Even though fine-grained soils may have low transmissivities, water is nevertheless eventually transmitted. Values for hydraulic conductivity of soils were obtained from soil percolation tests and "permeability" (hydraulic conductivity) ranges assigned to soil units mapped by the U.S. Department of Agriculture's Soil Conservation Service (now Natural Resources Conservation Service; Chadwick and others, 1975). For GIS analysis, we divided soil units into two hydraulic conductivity ranges: greater than or equal to, and less than, 1 inch (2.5 cm) per hour. We chose 1 inch (2.5 cm) per hour because it corresponds to the minimum allowable percolation rate for permitting septic tanks under Utah Division of Water Quality administrative rules. For areas having no hydraulic conductivity data, we applied the greater than or equal to 1 inch (2.5 cm) per hour GIS attribute ranking, described below under Results, to be protective of ground-water quality.

Pesticide Retardation

Pesticide retardation is a measure of the differential between movement of water and the movement of pesticide in the vadose zone (Rao and others, 1985). Because pesticides are adsorbed to organic carbon in soil, they move through the soil slower than water; the relative rate of movement of pesticides depends on the proportion of organic carbon in the soil. This relatively slower movement allows pesticides to be degraded more readily by bacteria and chemical interaction than would be the case if they traveled at the same rate as pore water in the vadose zone. The retardation factor (R_F) is a function of dry bulk density, organic carbon fraction, and field capacity of the soil, and the organic carbon sorption distribution coefficient of the specific pesticide; a relatively low R_F indicates a higher potential for ground-water pollution. Rao and others (1985) presented the following equation:

$$R_F = 1 + (\rho_b F_{oc} K_{oc})/\theta_{FC} \quad (1)$$

where:

R_F = retardation factor (dimensionless);
ρ_b = bulk density (kg/L);
F_{oc} = fraction, organic carbon;
K_{oc} = organic carbon sorption distribution coefficient (L/kg); and
θ_{FC} = field capacity (volume fraction).

Retardation factors typically range from (1 + 4Kd) to (1 + 10Kd) (Freeze and Cherry, 1979), where Kd is the product of the organic carbon sorption distribution coefficient (K_{oc}) and the fraction of organic carbon (F_{oc}), and based on typical unconsolidated sediment properties of dry bulk density (0.06–0.08 lb/in^3 [1.6–2.1 kg/L]) and porosity range (0.2 to 0.4). Dissolved constituents in ground water having low R_F values (around 1), such as nitrate (a relatively mobile anion), move through the subsurface at the same rate as the ground water, whereas dissolved constituents in ground water having R_F values orders of magnitude larger than one are essentially immobile (Freeze and Cherry, 1979). The relative velocity is the reciprocal of the retardation factor and describes the rate a mixture of reactive contaminant moves relative to solvent-free ground water.

For this study, we used data from the Soil Survey Geographic (SSURGO) database (National Soil Survey Center, 2006), which provides digitized data for some soil areas of the state of Utah, including Curlew Valley, at a scale of 1:31,680. Data include derived values for bulk density, organic carbon fraction, and field capacity (table 2).

We set variables in equation 1 to values that represent conditions likely to be encountered in the natural environment (table 2) to establish a rationale for dividing high and low pesticide retardation for our GIS analysis, and we applied digital soil information unique to particular soil groups from SSURGO data for organic carbon. We used the organic carbon sorption distribution coefficient (table 3), at a pH of 7, for atrazine, the pesticide among the four having the least tendency to adsorb to organic carbon in the soil (Weber, 1994). We derived bulk density and field capacity from a soil texture triangle hydraulic properties calculator (Saxton, undated). To compute R_F values, we applied bulk density end members of 0.04 and 0.07 pounds per cubic inch (1.2 and 2.0 kg/L) and field capacity end members

Table 2. *Hydrologic soil groups, field capacity, bulk density, and fraction of organic carbon content generalized for Utah soils. Soil description and organic content from National Soil Survey Center (2006). Field capacity based on sediment grain size calculated from a soil texture triangle hydraulic properties calculator (Saxton, undated). Bulk density from Marshall and Holmes (1988) and Saxton (undated).*

Soil Group	Soil Description	Grain size (mm) (Field Capacity %)	Bulk Density Range (kg/L) (average)	Organic Carbon Content, Fraction (F_{oc}*)
A	Sand, loamy sand, or sandy loam; low runoff potential and high infiltration rates even when thoroughly wetted; consists of deep, well to excessively drained sands or gravels with high rate of water transmission.	0.1–1 (14–21)	1.5–2 (1.75)	Variable and ranges from 0.29 to 4.4%
B	Silt loam or loam; moderate infiltration rate when thoroughly wetted; consists of moderately deep to deep, moderately well to well-drained soils with moderately fine to moderately coarse textures	0.015–0.15 (25–28)	1.3–1.61 (1.4)	Variable and ranges from 0.29 to 4.4%
C	Sandy clay loam; low infiltration rates when thoroughly wetted; consists of soils with layer that impedes downward movement of water; soils with moderately fine to fine structure	0.01–0.15 (26)	1.2–1.3 (1.25)	Variable and ranges from 0.29 to 4.4%
D	Clay loam, silty clay loam, sandy clay, silty clay, and/or clay; highest runoff potential of all soil groups; low infiltration rates when thoroughly wetted; consists of clay soils with a high swelling potential, soils with a permanent high water table, soils with a hardpan or clay layer at or near the surface, and shallow soils over nearly impervious material.	0.0001–0.1 (32–42)	1.2–1.3 (1.25)	Variable and ranges from 0.29 to 4.4%
G	Gravel	2.0 and greater (less than 12)	2 (2)	0.29%**

* F_{oc} is calculated from SSURGO organic matter data divided by 1.72 and is unique for soil polygons.
**No value for F_{oc} exists in the SSURGO database for gravel; we assigned the lowest value in the SSURGO data set.

of 14 and 42%, which represent naturally occurring conditions in Curlew Valley, and variable soil organic carbon content using a water-table depth of 3 feet (1 m). Average organic carbon content in soils in Curlew Valley is shown in figure 7 and ranges from 0.29 to 4.4%; the mass fraction of organic carbon was computed by dividing the organic matter parameter in the SSURGO data by a conversion factor of 1.72 (Siegel, 2000). We then applied the organic carbon content end members to compute the extreme R_F values; equation 1 results in retardation factors ranging from 1.87 to 23.6. This means the highest relative velocity from our data is 0.5 and the lowest is 0.04; the former indicates pesticide in ground water moves at a rate about 50% that of ground water free of pesticides, whereas the latter indicates that pesticides in ground water are essentially immobile.

For the negligible net annual ground-water recharge from precipitation typical of Curlew Valley, no amount of pesticide will likely reach a depth of 3 feet (1 m) in a one-year period (see attenuation discussion below). For our GIS analysis, we divided pesticide retardation into two ranges: greater than, and less than or equal to 6.

Table 3. *Pesticide organic carbon sorption distribution coefficients (K_{oc}) and half-lives ($T_{½}$) for typical soil pHs (data from Weber, 1994).*

	K_{oc} (L/kg)		$T_{½}$ (Days)		$T_{½}$ (Years)
	pH 7	pH 5	pH 7	pH 5	-
Atrazine	100	200	60	30	0.16
Simazine	200	400	90	-	0.25
Alachlor	170	-	20	60	0.05
Metolachlor	150	-	40	-	0.11

Pesticide Attenuation

Pesticide attenuation is a measure of the rate at which a pesticide degrades under the same conditions as characterized above under pesticide retardation (Rao and others, 1985). The rate of attenuation indirectly controls the depth to which a pesticide may reasonably be expected to migrate, given the specific conditions. The attenuation factor (AF) is a function of depth (vertically) or length (horizontally) of the soil layer through which the pesticide travels, net annual ground-water recharge, half-life of the specific pesticide considered, and field capacity of the soil. Attenuation factors range between 0 and 1 (Rao and others, 1985); note that high attenuation factors represent conditions of low attenuation. Rao and others (1985) presented the following equation:

$$A_F = \exp(-0.693\ z\ R_F\ \theta_{FC} / q\ t_{½}) \qquad (2)$$

where:

A_F = attenuation factor (dimensionless);
z = reference depth (m);
R_F = retardation factor (dimensionless);
θ_{FC} = field capacity (volume fraction);
q = net annual ground-water recharge (precipitation minus evapotranspiration) (m); and
$t_{½}$ = pesticide half-life (years).

For this study, we calculated (using GIS analysis) net annual ground-water recharge by subtracting statewide mapped normal annual evapotranspiration (Jensen and Dansereau, 2001) for the 30-year period from 1971 to 2000 from mapped normal annual precipitation (Utah Climate Center, 1991) for the 30-year period from 1961 to 1990. Data from two different 30-year periods were used because normal annual precipitation GIS data are currently not available for the 1971 to 2000 period and normal annual evapotranspiration GIS data are not available for the 1961 to 1990 period. This analysis revealed that most of the moisture produced by precipitation is consumed by evapotranspiration in most parts of Utah, so that ground-water recharge from precipitation is relatively low in many areas of the state, including Curlew Valley (figure 8). The only localities in which evapotranspiration is less than precipitation are high-elevation forested areas. These are typically the source areas for surface streams that flow to valleys at lower elevations where they infiltrate the basin-fill sediment, accounting for a large part of ground-water recharge. Irrigation is another component of ground-water recharge, but it is not easily measured, and is not evaluated in our analysis.

Using equation 2, we calculated attenuation factors for ranges of values common to soils in Curlew Valley, similar to our approach for retardation, to delineate high and low pesticide attenuation factors for our GIS analysis. To represent naturally occurring conditions in this area that would result in the greatest sensitivity to ground-water contamination, we used a retardation factor of 6, calculated as described above; the half-life for simazine (table 3), the pesticide among the four with the longest half-life (Weber, 1994); a field capacity of 14%; and a bulk density value of 0.04 pounds per cubic inch (1.2 kg/L). For the negligible net annual ground-water recharge typical of thebasin-floor areas of Curlew Valley, equation 2 results in an attenuation factor approaching 0. This means that at the above-described values for variables in the equation, none of the pesticide originally introduced into the system at the ground surface would be detected at a depth of 3 feet (1 m); therefore, no pesticides would reach ground water.

Although quantities of pesticides applied to the ground surface would intuitively seem to have a direct bearing on the amount of pesticide impacting ground water, Rao and others' (1985) equations do not support this. Note that the quantity of pesticide applied to the ground surface does not enter into either equation as a variable; the half-life of the pesticide, however, is essential. The half-life of a pesticide under typical field conditions remains fairly constant. The larger the quantity of pesticide that is applied, the greater the number of bacteria that develop to decompose and consume the pesticide over the same period of time. Furthermore, the quantity of pesticide needed to control weeds is quite small. The following recommended application rates (table 4) are provided by the manufacturers of the four herbicides evaluated as part of this study. Pre-emergent herbicides are typically applied once per year, either in the fall after post-season tillage or in early spring before weeds begin to germinate.

Depth to Shallow Ground Water

The closer ground water is to the land surface the more sensitive it is to being degraded by pesticides. Based on data from the Soil Survey Geographic (SSURGO) database (National Soil Survey Center, 2006), we delineated areas having ground water less than or equal to 3 feet (1 m) deep. We selected 3 feet (1 m) as the depth-to-ground-water attribute used to evaluate sensitivity of geographic areas to pesticides.

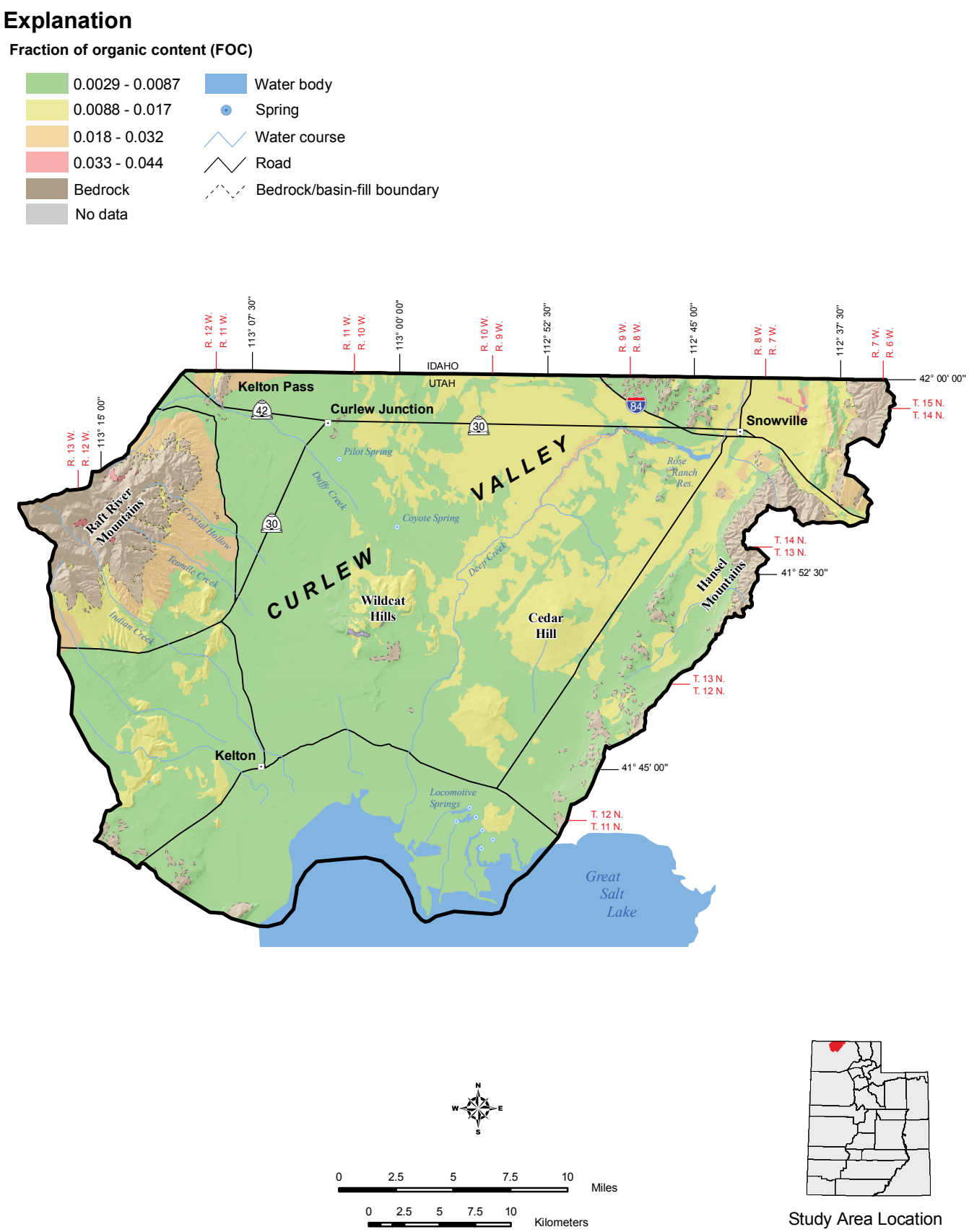

Figure 7. *Fraction of organic content in soils in Curlew Valley, Box Elder County, Utah (data from National Soil Survey Center, 2006).*

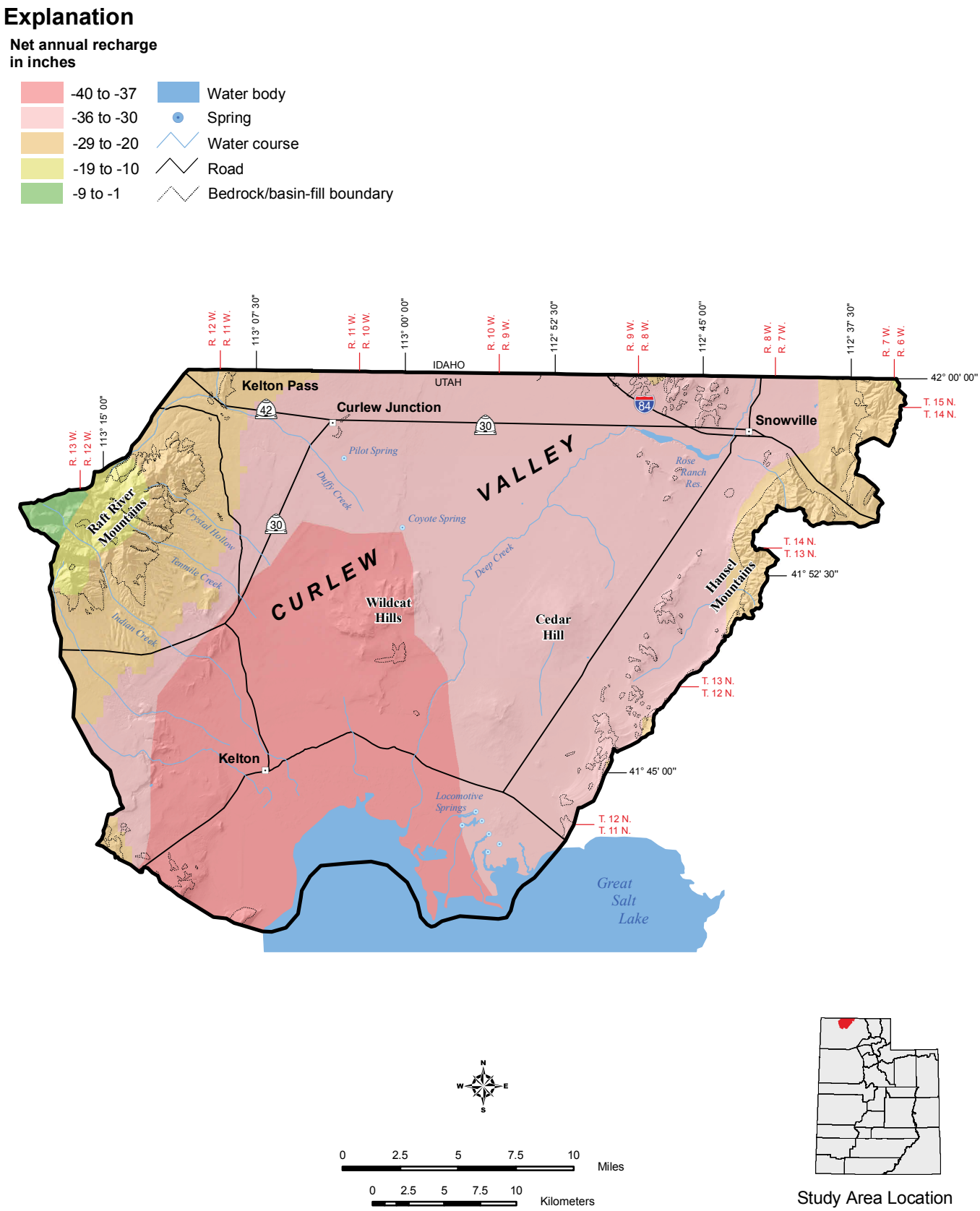

Figure 8. *Net annual ground-water recharge from precipitation in Curlew Valley, Box Elder County, Utah. Recharge calculated using data from the Utah Climate Center (1991) and Jensen and Dansereau (2001). Although net annual recharge may be negative in some areas, seasonally some recharge from precipitation may occur.*

GIS Analysis Methods

We characterize pesticide sensitivity (intrinsic susceptibility) as "low," "moderate," or "high" based on the sum of numerical values (rankings) assigned to hydrogeologic setting, soil hydraulic conductivity, soil retardation of pesticides, soil attenuation of pesticides, and depth to shallowest ground-water attributes as shown in table 5. Absolute numerical ranking for each attribute category is arbitrary, but reflects the relative level of importance the attribute plays in determining sensitivity of areas to application of agricultural pesticides; for instance, we believe hydrogeologic setting is the most important attribute with respect to ground-water sensitivity to pesticides, and therefore weighted this attribute three times more heavily than the other attribute categories. A sensitivity attribute of low is assigned when the summed ranking ranges from -2 to 0, a sensitivity attribute of moderate is assigned when the summed ranking ranges from 1 to 4, and a sensitivity attribute of high is assigned when the summed ranking ranges from 5 to 8.

Ground-Water Vulnerability to Pesticide Pollution

Ground-water vulnerability to pesticides is determined by assessing how ground-water sensitivity to pesticides is modified by human activity. In addition to ground-water sensitivity to pesticides, the presence of applied water (irrigation) and crop type are the factors primarily determining ground-water vulnerability to pesticides. Our analysis is based on 2005 land-use data.

Ground-Water Sensitivity

We consider ground-water sensitivity (intrinsic susceptibility) to be the principal factor determining the vulnerability of basin-fill aquifers in Curlew Valley to degradation from agricultural pesticides. Consequently, low, moderate, and high sensitivity rankings were assigned numerical values weighted more heavily than other factors, as shown in table 6.

Irrigated Lands

We mapped irrigated lands from the Utah Division of Water Resources 1:24,000-scale Land Use/Water Related Use GIS data set. Areas of various water-use categories were mapped from either aerial photographs or 5-meter (16-ft) resolution infrared satellite data and then field checked (Utah Division of Water Resources, 2009). The Curlew Valley inventory was conducted in 2005 (Utah Division of Water Resources, 2009). We used all polygons having standard type codes beginning with IA to produce the irrigated land coverage for this study. These data do not distinguish areas of sprinkler irrigation versus areas of flood irrigation; areas of flood irrigation are likely to be more vulnerable to degradation from pesticides than areas of sprinkler irrigation.

Crop Type

We mapped agricultural lands using the Utah Division of Water Resources 1:24,000-scale Land Use/Water Related Use GIS data set, which includes categories of crop types. Areas of various crop-type categories were mapped from either aerial photographs or 5-meter (16 ft) resolution infrared satellite data and then field checked (Utah Division of Water Resources, 2009). The Curlew Valley inventory was conducted in 2005 (Utah Division of Water Resources, 2009). We selected all polygons having standard type codes IA2a1 (corn), IA2a2 (sorghum), and IA2b5 (sweet corn; none in this category were in the data set) to produce the crop-type land coverage for this study, as these are the crop types to which the pesticides addressed are applied in Utah. Although the specific fields growing these crops may vary from year to year, the general areas and average percentages of these crop types likely do not.

GIS Analysis Methods

We characterize pesticide vulnerability as "low," "moderate," and "high" based on the sum of numerical values (rankings) assigned to pesticide sensitivity, areas of irrigated lands, and crop type as shown in table 6. Once again, absolute numerical ranking for each attribute category is arbitrary, but reflects the relative level of importance the attribute plays in determining vulnerability of ground water to contamination associated with application of agricultural pesticides. For instance, ground-water sensitivity to pesticides is the most important attribute with respect to ground-water vulnerability to pesticides, and therefore we weighted this attribute two times more heavily than the other attribute categories.

Table 4. *Maximum recommended application rates* for the four pesticides discussed in this report.*

Herbicide	Max Application rate (lbs. AI** per acre)	Time Interval
Atrazine	2.5	calendar year
Alachlor	4.05	pre-emergence
Metolachlor	1.9	pre-emergence
Simazine	4.0	pre-emergence

*Data derived from labeling documentation provided by manufacturers; latest update as of January 2001.
**Active ingredient.

Table 5. *Pesticide sensitivity and the attribute rankings used to assign sensitivity for Curlew Valley, Box Elder County, Utah.*

Pesticide Retardation Factor		Pesticide Attenuation Factor		Hydrogeologic Setting		Soil Hydraulic Conductivity		Depth to Ground Water		Sensitivy	
Attribute	**Ranking**	**Attribute**	**Ranking**	**Attribute**	**Ranking**	**Attribute**	**Ranking**	**Attribute**	**Ranking**	**Attribute**	**Ranking**
High	0	Low	0	Confined Aquifer Discharge Area	-4	Less than 1 inch/hour	1	Greater than 3 feet	1	Low	-2 to 0
				Secondary Recharge Area	-1					Moderate	1 to 4
Low	1	High	1	Primary Recharge Area and Unconfined Aquifer Discharge Area	2	Greater than or equal to 1 inch/hour	2	Less than or equal to 3 feet	2	High	5 to 8

Table 6. *Pesticide vulnerability and the attribute rankings used to assign vulnerability for Curlew Valley, Box Elder County, Utah.*

Sensitivity		Corn/Sorghum Crops		Irrigated Land		Vulnerability	
Attribute	**Ranking**	**Attribute**	**Ranking**	**Attribute**	**Ranking**	**Attribute**	**Ranking**
Low	-2	No	0	No	0	Low	-2 to -1
Moderate	0					Moderate	0 to 2
High	2	Yes	1	Yes	1	High	3 to 4

RESULTS

Ground-Water Sensitivity

To assess ground-water sensitivity (intrinsic susceptibility) to pesticide contamination, we assembled several GIS attribute layers as intermediate steps. Attribute layers include pesticide retardation/attenuation, hydrogeologic setting (recharge/discharge areas), hydraulic conductivity of soils, and depth to shallow ground water. Data from these attribute layers were used to produce a ground-water sensitivity map (plate 1) using GIS analysis methods as outlined in table 5, and are described and summarized in the following sections.

Retardation/Attenuation

Retardation factors are variable and attenuation factors are ranked as low throughout Curlew Valley; the low attenuation factors are due to net annual evapotranspiration exceeding net annual precipitation. The area is dominantly characterized by moderate to high retardation factors. Net annual recharge from precipitation is negative throughout the study area (figure 8). Although most recharge to the basin-fill aquifer is from subsurface inflow from bedrock or infiltration from stream channels at the basin margins, some recharge within the basin-floor area likely occurs during spring snowmelt. Pesticides are generally applied after snowmelt. Up to several months may elapse between pesticide application and first irrigation, sufficient time for attenuation to occur before downward migration of pesticides in the vadose zone commences under the influence of irrigation.

Hydrogeologic Setting

Kirby and others (2005) mapped ground-water recharge areas in Curlew Valley (figure 9). The map shows that primary recharge areas, the areas most susceptible to contamination from pesticides applied to the land surface, comprise about 40% of the surface area of the basin-fill aquifer. Secondary recharge areas make up an additional 45% of the surface area of the basin-fill aquifers. Ground-water discharge areas, the areas least susceptible to contamination from pesticides applied to the land surface, make up 15% of the surface area of the basin-fill aquifer in Curlew Valley, Utah.

Hydraulic Conductivity of Soils

Surface application of pesticides is more likely to cause ground-water quality problems in areas where soils have higher hydraulic conductivity than in areas where hydraulic conductivity is low. Hydraulic conductivity data are from the National Soil Survey Center (2006). Nearly 63% of the surface area of the basin-fill aquifer in Curlew Valley has soil units mapped as having hydraulic conductivity greater than or equal to 1 inch (2.5 cm) per hour (figure 10). Less than 1% of the surface area of the basin-fill aquifer has soil units for which hydraulic conductivity values have not been assigned by the National Soil Survey Center (2006), and were grouped into the greater than or equal to 1 inch (2.5 cm) per hour category for analytical purposes to be protective of water quality. About 36% of the surface area of the basin-fill aquifer has soil units mapped as having hydraulic conductivities less than 1 inch (2.5 cm) per hour.

Depth to Shallow Ground Water

Surface application of pesticides is more likely to cause ground-water quality problems in areas of shallow ground water than where ground water is relatively deep. Data on depth to ground water are from the National Soil Survey Center (2006). Less than 3% of the area overlying the basin-fill aquifer in Curlew Valley has soil units mapped as having shallow ground water less than or equal to 3 feet (1 m) deep or has soil units for which depth to shallow ground-water values have not been assigned by the National Soil Survey Center (2006); soil units lacking data on depth to ground water were grouped into the less than or equal to 3 feet (1 m) deep category for analytical purposes to be protective of water quality (figure 11). Nearly 97% of the surface area of the basin-fill aquifer has soil units mapped as having shallow ground water greater than 3 feet (1 m) deep.

Pesticide Sensitivity Map

Plate 1 shows ground-water sensitivity (intrinsic susceptibility) to pesticides for Curlew Valley, Utah, constructed using the GIS methods and ranking techniques described above. We analyzed only the basin-fill aquifer; the surrounding uplands are designated on plate 1 as “bedrock” and consist mainly of shallow or exposed bedrock. About 39% of Curlew Valley is of high sensitivity (plate 1) because of high hydraulic conductivities. About 46% of Curlew Valley is of moderate sensitivity. The remaining 15% of the study area is of low sensitivity.

Ground-Water Vulnerability

To assess ground-water vulnerability to pesticide contamination—the influence of human activity added to natural sensitivity—we assembled two attribute layers as intermediate steps. Pertinent statewide attribute layers include irrigated cropland and corn- and sorghum-producing areas in Curlew Valley, Utah (figure 12). Using GIS methods as outlined in table 6, pertinent attribute layers, in turn, are combined with ground-water sensitivity, discussed in the previous sections, to produce a map showing ground-water vulnerability to pesticides (plate 2). The pertinent attribute layers (irrigated cropland, and corn and sorghum crops), along with ground-water sensitivity, are described in the following sections.

Irrigated Cropland

Figure 12 shows irrigated cropland areas in Curlew Valley. About 10% of the basin floor is irrigated cropland. Irrigation is potentially significant because it is a source of ground-water recharge in the basin-fill aquifer.

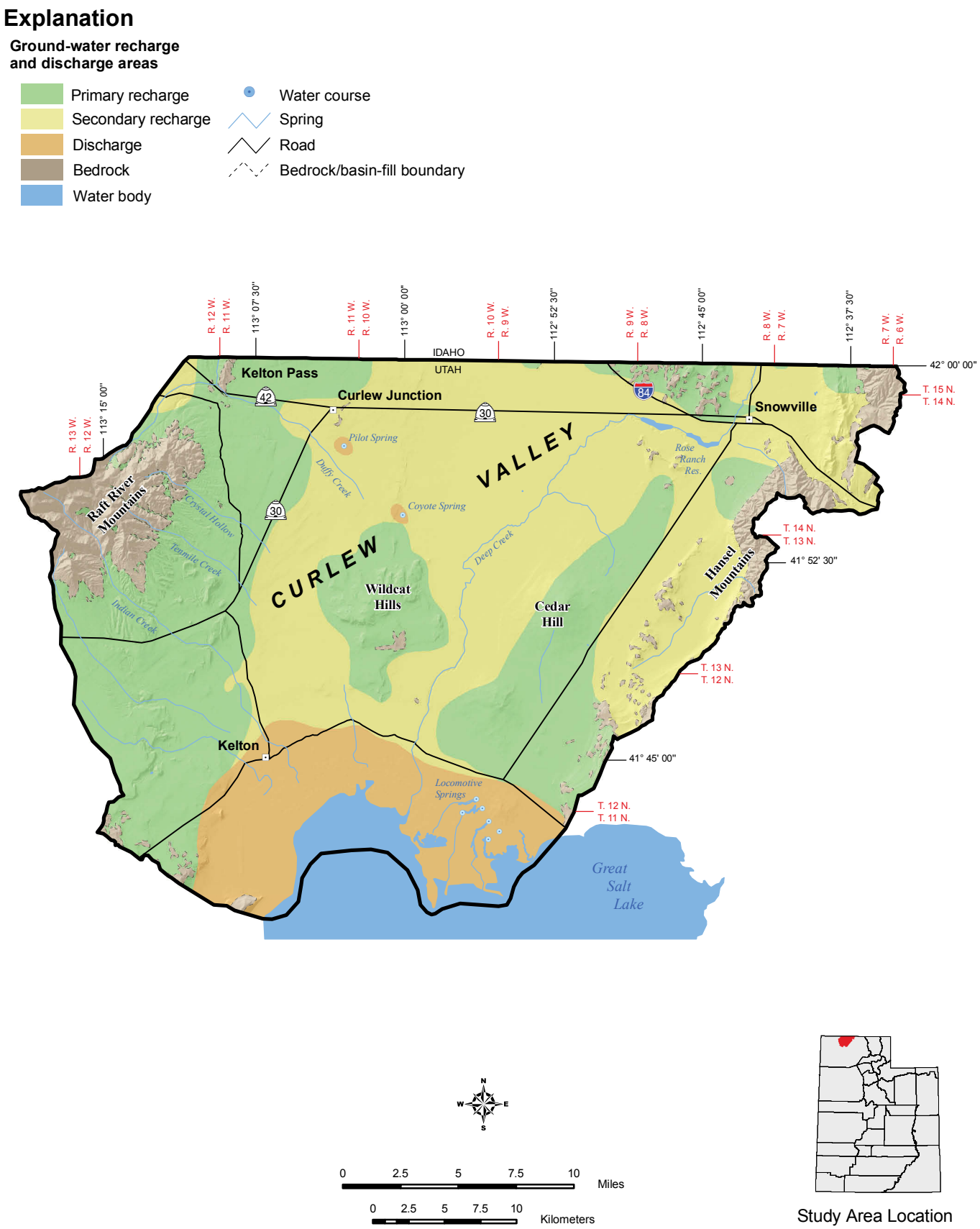

Figure 9. *Recharge and discharge areas in Curlew Valley, Box Elder County, Utah (data from Kirby and others, 2005).*

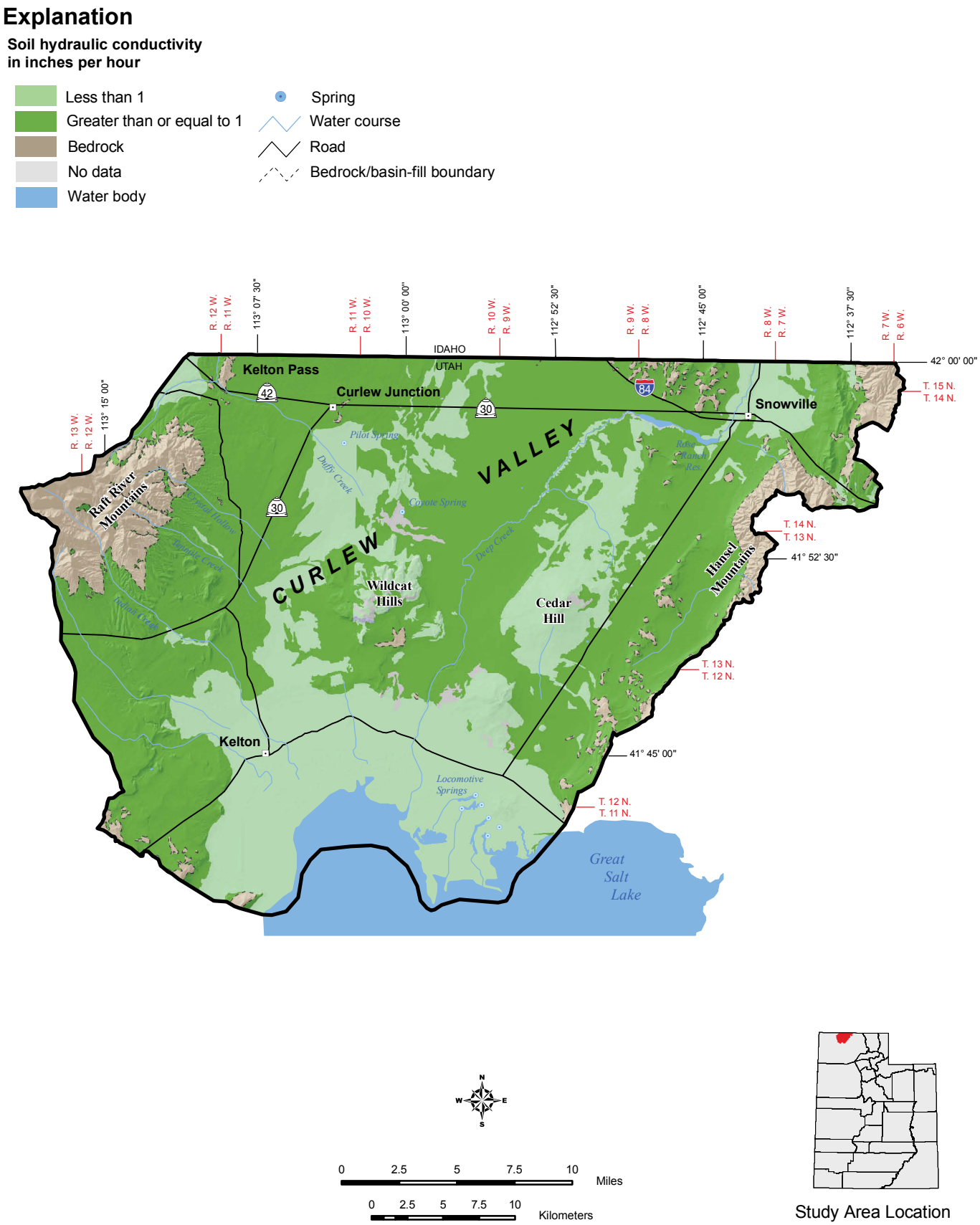

Figure 10. *Soil hydraulic conductivity in Curlew Valley, Box Elder County, Utah (data from National Soil Survey Center, 2006).*

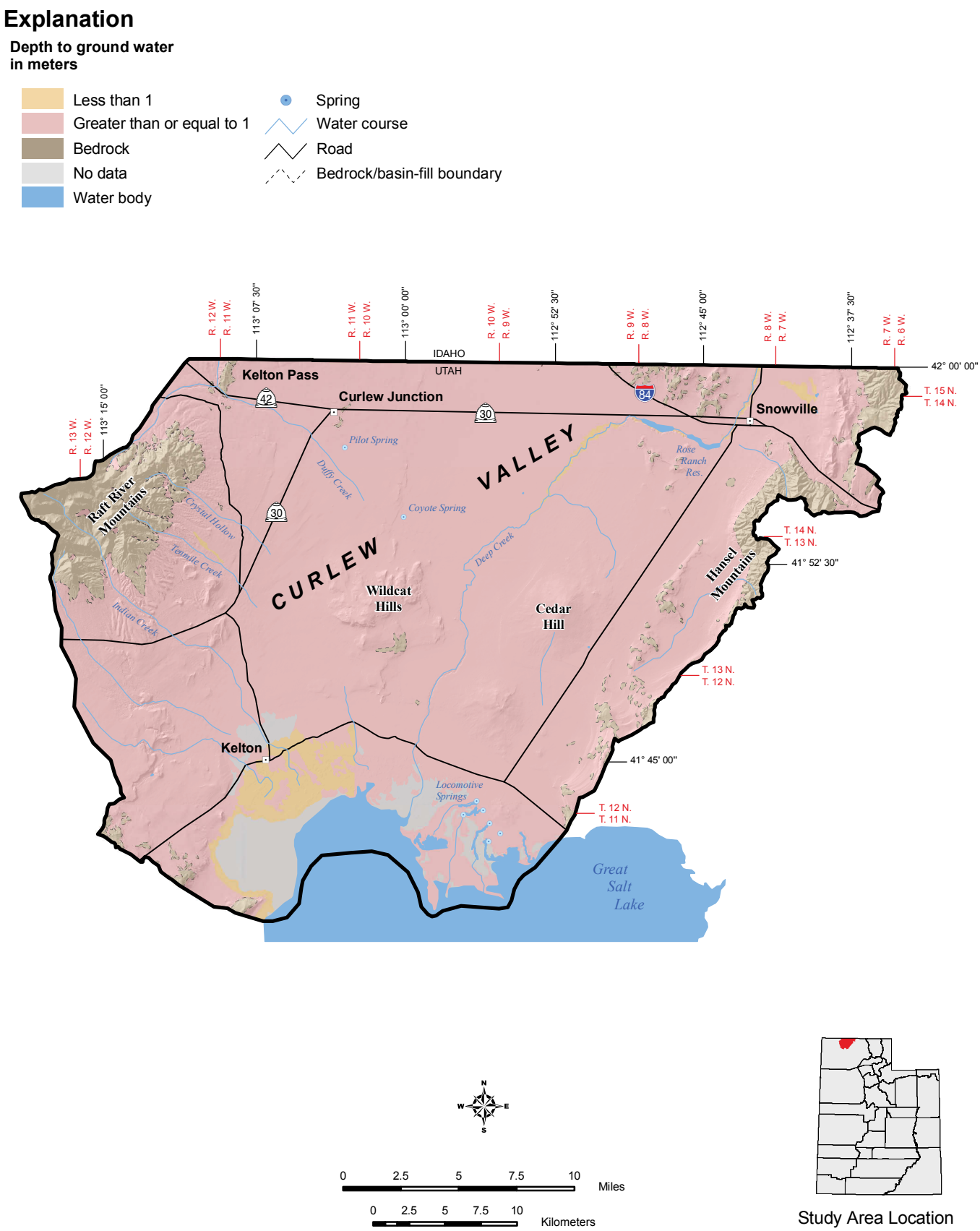

Figure 11. *Depth to shallow ground water in Curlew Valley, Box Elder County, Utah (data from National Soil Survey Center, 2006).*

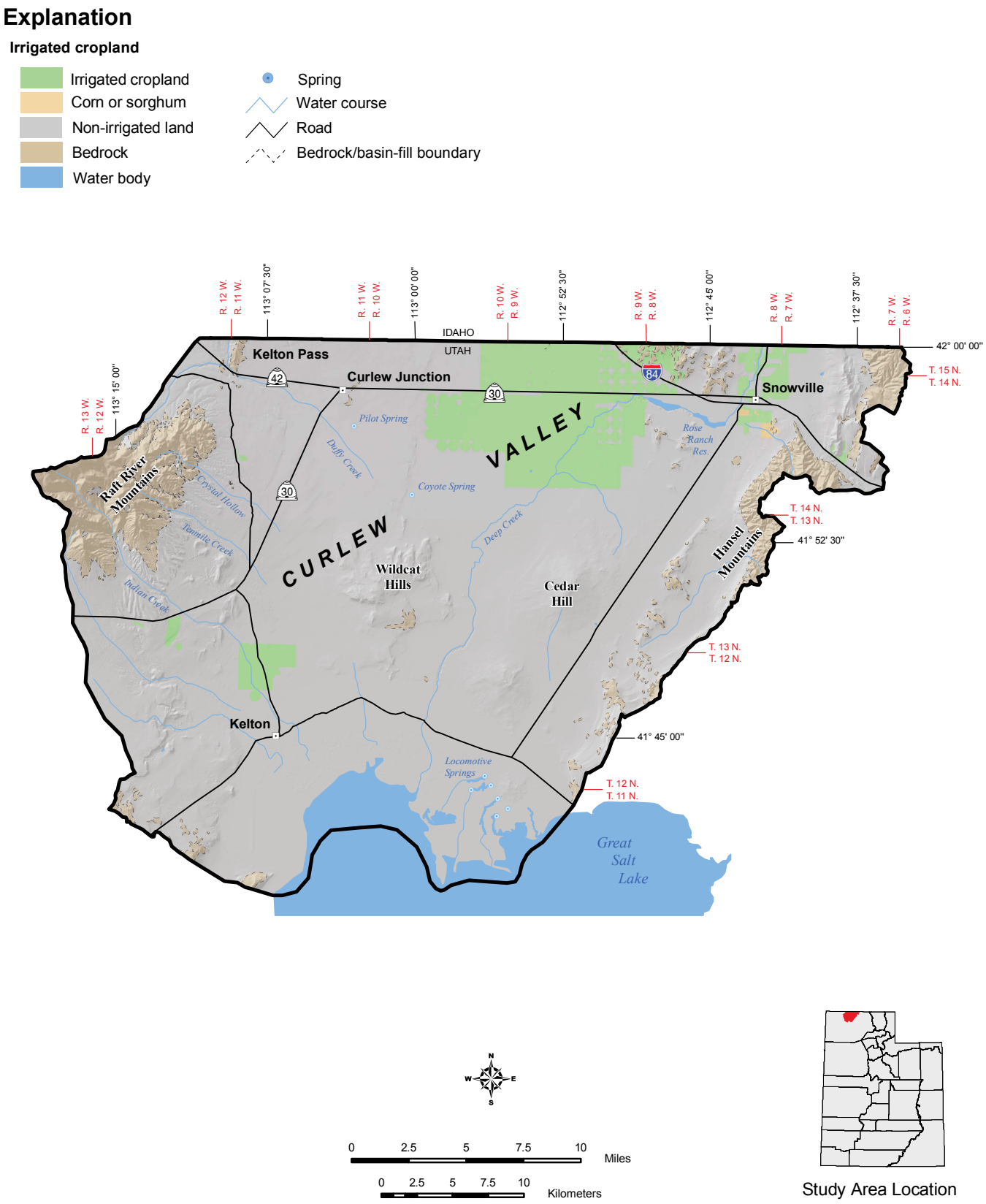

Figure 12. *Irrigated and non-irrigated cropland in Curlew Valley, Box Elder County, Utah (data from Utah Division of Water Resources, 2009).*

Corn and Sorghum Crops

From the point of view of human impact, areas where corn and sorghum are grown are significant because the four herbicides considered in this report—alachlor, atrazine, metolachlor, and simazine—are used to control weeds in these crops. Corn and sorghum crops are mainly grown in the area just south of Snowville (figure 12). The use of pesticides on corn and sorghum crops increases the vulnerability of areas where these crops are grown from low to moderate.

Pesticide Vulnerability Map

Plate 2 shows ground-water vulnerability to contamination from pesticides of the basin-fill aquifer for Curlew Valley, constructed using the GIS methods and ranking techniques described above. The surrounding uplands are not included in the analysis because of shallow bedrock and mountainous terrain, and because they are not areas of significant agricultural activity.

Areas of high vulnerability are primarily in irrigated areas where ground-water sensitivity to pesticides is high. About 1% of the surface area of the basin-fill aquifer is mapped as having high vulnerability (plate 2). Of particular concern are areas adjacent to surface water or where ground water is shallow, as these are the areas most likely to be impacted by pesticide pollution. Areas of moderate vulnerability coincide, in general, with non-irrigated areas of moderate or high sensitivity. About 84% of the surface area of the basin-fill aquifer is mapped as having moderate vulnerability. Areas of low vulnerability coincide, in general, with non-irrigated areas of low sensitivity. About 15% of the surface area of the basin-fill aquifer is mapped as having low vulnerability.

CONCLUSIONS AND RECOMMENDATIONS

In Curlew Valley, areas of irrigated land in primary recharge areas have the highest potential for water-quality degradation associated with surface application of pesticides. However, we believe pesticides likely do not represent a serious threat to ground-water quality because of the relatively high attenuation (short half-lives) of pesticides in water in the soil environment. We believe ground-water monitoring for pesticides should be concentrated in areas of high sensitivity or vulnerability. Sampling in the central parts of the basin characterized by moderate sensitivity should continue, but at a lower density than in the areas of higher sensitivity and vulnerability.

ACKNOWLEDGMENTS

This project was funded by the U.S. Environmental Protection Agency. Technical review comments were provided by Kevin Thomas, Kimm Harty, and Robert Ressetar, Utah Geological Survey. Kim Nay, Utah Geological Survey, produced some of the computer drawings for the project.

REFERENCES

Aller, L., Bennett, T., Lehr, J.H., and Petty, R.J., 1985, DRASTIC–a standardized system for evaluating ground water pollution potential using hydrogeological settings: Ada, Oklahoma, U.S. Environmental Protection Agency, Office of Research and Development, Robert S. Kerr Environmental Research Laboratory, 163 p.

Allmendinger, R.W., Miller, D.M., and Jordan, T.E., 1984, Known and inferred Mesozoic deformation in the hinterland of the Sevier Belt, Northwest Utah, *in* Kerns, G.J., and Kerns, R.L. Jr., editors, Known and inferred Mesozoic deformation in the hinterland of the Sevier belt, northwest Utah: Utah Geological Association, publication 13, p. 21–34.

Anderson, P.B., and Susong, D.D., 1995, Hydrogeology of recharge areas of the principal aquifers along the Wasatch Front and adjacent areas, Utah, *in* Lund, W.R., editor, Environmental and engineering geology of the Wasatch Front region: Utah Geological Association Publication 24, p. 249–268.

Anderson, P.B., Susong, D.D., Wold, S.R., Heilweil, V.M., and Baskin, R.L., 1994, Hydrogeology of recharge areas and water quality of the principal aquifers along the Wasatch Front and adjacent areas, Utah: U.S. Geological Survey Water Resources Investigations Report 93 4221, 74 p.

Ashcroft, G.L, Jensen, D.T., and Brown, J.L., 1992, Utah climate: Logan, Utah Climate Center, Utah State University, 125 p.

Atkin, W.H., 1998, Hydrologic data for Curlew Valley, Utah: Utah Division of Water Rights Hydrologic Data Report 2, 43 p.

Baker, C.H., Jr., 1974, Water resources of the Curlew Valley drainage basin, Utah and Idaho: Utah Department of Natural Resources Technical Publication No. 45, 91p.

Banton, O., and Villeneuve, J., 1989, Evaluation of groundwater vulnerability to pesticides—a comparison between the pesticide DRASTIC index and the PRAM leaching quantities: Journal of Contaminant Hydrology, v. 4, p. 285–296.

Bolke, E.L., and Price, D., 1969, Hydrologic reconnaissance of Curlew Valley, Utah and Idaho: Utah Department of Natural Resources Technical Publication No. 25, 40p.

Burden, C.B., and others, 2005, Ground-water conditions in Utah, spring of 2005: Utah Division of Water Resources Cooperative Investigations Report No. 46, 138 p.

Carpenter, E., 1913, Ground water in Box Elder and Tooele Counties, Utah: U.S. Geological Survey Water Supply Paper 333, 90 p.

Chadwick, R.S., Barney, M.L., Beckstrand, D., Campbell, L., Carley, J.A., Jensen, E.H., McKinlay, C.R., Stock, S.S., and Stokes, H.A., 1975, Soil survey of Box Elder County, Utah, eastern part: U.S. Department of Agriculture Soil Conservation Service, U.S. Department of Interior Fish and Wildlife Service, and U.S. Department of Interior Bureau of Land Management in cooperation with Utah Agricultural Experiment Station, 223 p., scale 1:20,000.

Cohen, S.Z., Creeger, S.M., Carsel, R.F., and Enfield, C.G., 1984, Treatment and disposal of pesticide wastes: American Chemical Society Symposium Series No. 259, p. 297–325.

Cohen, S.Z., Eiden, C., and Corber, M.N., 1986, Monitoring ground water for pesticides: American Chemical Society Symposium Series No. 315, p. 170–196.

Cook, K.L., Halverson, M.O., Stepp, J.C., and Berg, J.W., Jr., 1964, Regional gravity survey of the northern Great Salt Lake Desert and adjacent areas in Utah, Nevada, and Idaho: Geological Society of America Bulletin, v. 75, no. 8, p. 715–740.

Davis, M.C., 1984, Evaluation of low-temperature geothermal potential in north-central Box Elder County, Utah: Logan, Utah State University, M.S. thesis, 130 p.

Demographic and Economic Analysis Section, 2005, Utah data guide, summer/fall 2005: Salt Lake City, Utah Governor's Office of Planning and Budget, 12 p.

Demographic and Economic Analysis Section, 2008, Utah data guide, summer 2008: Salt Lake City, Utah Governor's Office of Planning and Budget, 12 p.

Doelling, H.H., Campbell, J.A., Gwynn, J.W., and Perry, L.I., 1980, Geology and mineral resources of Box Elder County, Utah: Utah Geological and Mineral Survey Bulletin 115, 251 p., 3 plates, scale 1:125,000.

Environmental Defense Fund, 1997, Twenty-five years after DDT ban, bald eagles, osprey numbers soar: Press release dated June 13, 1997, 2 p.

Freeze, A.R., and Cherry, J.A., 1979, Groundwater: Englewood Cliffs, New Jersey, Prentice Hall, Inc., 604 p.

Hurlow, H.A., and Burk, N., 2008, Geology and ground-water chemistry, Curlew Valley, northwestern Utah and south-central Idaho—implications for hydrogeology: Utah Geological Survey Special Study 126, 185 p. scale 1:100,000.

Jensen, D.T., and Dansereau, D.A., 2001, Normal annual evapotranspiration 1971–2000: Logan, Utah Climate Center, Utah State University, map and data set on CD-ROM.

Kirby, S.M., Lowe, M., and Kneedy, J.L., 2005, Recharge and discharge areas for the principal basin-fill aquifer, Curlew Valley, Box Elder County, Utah: Utah Geological Survey Map 218, 10 p., scale 1:100,000, CD-ROM.

Lowe, M., and Sanderson, I.D., 2003, Ground-water sensitivity and vulnerability to pesticides, the southern Sevier Desert and Pahvant Valley, Millard County, Utah: Utah Geological Survey Miscellaneous Publication 03-1, 28 p., scale 1:380,160.

Lowe, M., and Snyder, N.P., 1996, Protecting ground water at its source through recharge-area mapping: Utah Geological Survey, Survey Notes, v. 28, no. 1, p. 6–7.

Marshall, T.J., and Holmes, J.W., 1988, Soil physics, second edition: New York, Cambridge University Press, 374 p.

Miller, D.M., Armstrong, R.L., Compton, R.R., and Todd, V.R., 1983, Geology of the Albion Raft River–Grouse Creek Mountains area, northwestern Utah and southern Idaho, *in* Gurgel, K.D., editor, Geologic excursions in the overthrust belt and metamorphic core complexes of the intermountain region: Utah Geological and Mineral Survey, Special Studies 59, p. 1–62.

Miller, D.M., Nakata, J.K., Oviatt, C.G., Nash, W.P., and Feisinger, D.W., 1995, Pliocene and Quaternary volcanism in the northern Great Salt Lake area and inferred volcanic hazards: *in* Lund, W.R., editor, Environmental and Engineering Geology of the Wasatch Front Region: Utah Geological Association Publication 24, p. 469–482.

Moller, A.L., and Gillies, R.R., 2008, Utah climate, 2nd edition: Logan, Utah Climate Center, Utah State University, 109 p.

National Soil Survey Center, 2006, Soil Survey Geographic (SSURGO) database for Box Elder County, Utah, eastern part: Online, http://soildatamart.nrcs.usda.gov/Metadata.aspx?Survey=UT602&UseState=UT, accessed July 20, 2009.

Oaks, R.Q., Jr., 2004, Source of ground water to Locomotive Springs, southeastern Curlew Valley, Box Elder County, Utah, *in* Spangler, L.E., editor, Ground Water in Utah–resource, protection, and remediation: Utah Geological Association Publication 31, p. 77–106.

Okosoni, K., and Bate, R., 2001, When politics kills—malaria and the DDT story: Competitive Enterprise Institute, update article dated March 5, 2001, 3 p.

Peterson, D.L., 1974, Bouguer gravity map of the northern Lake Bonneville Basin, Utah and Idaho: U.S. Geological Survey Miscellaneous Field Study MF-627, 1 plate, scale 1:250,000.

Quilter, M.C., 2001, State ground-water program 2000: Salt Lake City, unpublished Utah Department of Agriculture and Food report, 87 p.

Quilter, M.C., 2004, 2003 State of Utah ground-water program: Salt Lake City, unpublished Utah Department of Agriculture and Food report, CD-ROM, 148 p.

Rao, P.S.C., Hornsby, A.G., and Jessup, R.E., 1985, Indices for ranking the potential for pesticide contamination of ground water: Soil and Crop Science Society of Florida Proceedings, v. 44, p. 1–8.

Riding, R., and Quilter, M.C., 2004, 2004 State of Utah ground-water program: Salt Lake City, Utah Department of Agriculture and Food report, 147 p., available online at http://www.ag.state.us/conservation/gw_report.pdf, accessed August 10, 2005.

Saxton, K.E., undated, Soil texture triangle hydraulic properties calculator: Online, http://wilkes-fs1.wilkes.edu/~boram/grphtext.htm, accessed February 24, 2006.

Siegel, D.I., 2000, Pesticides in groundwater—vulnerability, transport and fate: Ostrander, Ohio, Environmental Education Enterprises, Inc., short course, 259 p.

Snyder, N.P., and Lowe, M., 1998, Map of recharge areas for the principal basin-fill aquifer, Sanpete Valley, Sanpete County, Utah: Utah Geological Survey Map 174, 21 p., scale 1:125,000.

Stokes, W.L., 1977, Subdivisions of the major physiographic provinces in Utah: Utah Geology, v. 4, no. 1, p. 1–17.

U.S. Environmental Protection Agency, 2006, Current drinking water standards: Online, http://www.epa.gov/safewater/mcl.html, accessed November 18, 2002.

Utah Climate Center, 1991, Normal annual precipitation 1961–1990: Logan, Utah Climate Center, Utah State University, scale 1:500,000.

Utah Department of Agriculture and Food, 1997, Utah ground water/pesticide state management plan: Salt Lake City, unpublished Utah Department of Agriculture and Food report, 129 p.

Utah Division of Water Resources, 2009, Land use/water related use metadata: Online, http://www.water.utah.gov/planning/landuse/Metadata.pdf, accessed September 9, 2009.

Waddell, K.M., Gerner, S.J., Thiros, S.A., Giddings, E.M., Basken, R.L., Cederberg, J.R., and Albano, C.M., 2004, Water quality in the Great Salt Lake basins, Utah, Idaho, and Wyoming, 1998–2001: U.S. Geological Survey Circular 1236, 36 p.

Weber, J.B., 1994, Properties and behavior of pesticides in soil, *in* Honeycutt, R.C., and Shabacker, D.J., editors, Mechanisms of pesticide movement into ground water: Boca Raton, Florida, CRC Press, p. 15–41.

UTAH GEOLOGICAL SURVEY
a divison of
Utah Department of Natural Resources
in cooperation with the
Utah Department of Agriculture and Food

Plate 1

GROUND-WATER SENSITIVITY TO PESTICIDES IN CURLEW VALLEY, BOX ELDER COUNTY, UTAH

By Mike Lowe, Janae Wallace, Stefan M. Kirby, and Rich Emerson
Utah Geological Survey
and
Anne Johnson and Rich Riding
Utah Department of Agriculture and Food

Report of Investigation 265
2009

Explanation

Ground-Water Sensitivity Ranking

- Low
- Moderate
- High
- Bedrock
- Water body
- Spring
- Perennial water course
- Intermittent water course
- Road
- Basin-fill boundary

Ground-water sensitivity to pesticides is determined by assessing natural factors favorable or unfavorable to the degradation of ground water by pesticides applied to or spilled on the land surface. Ground water vulnerability to pesticides is determined by assessing how ground-water sensitivity is modified by human activity.

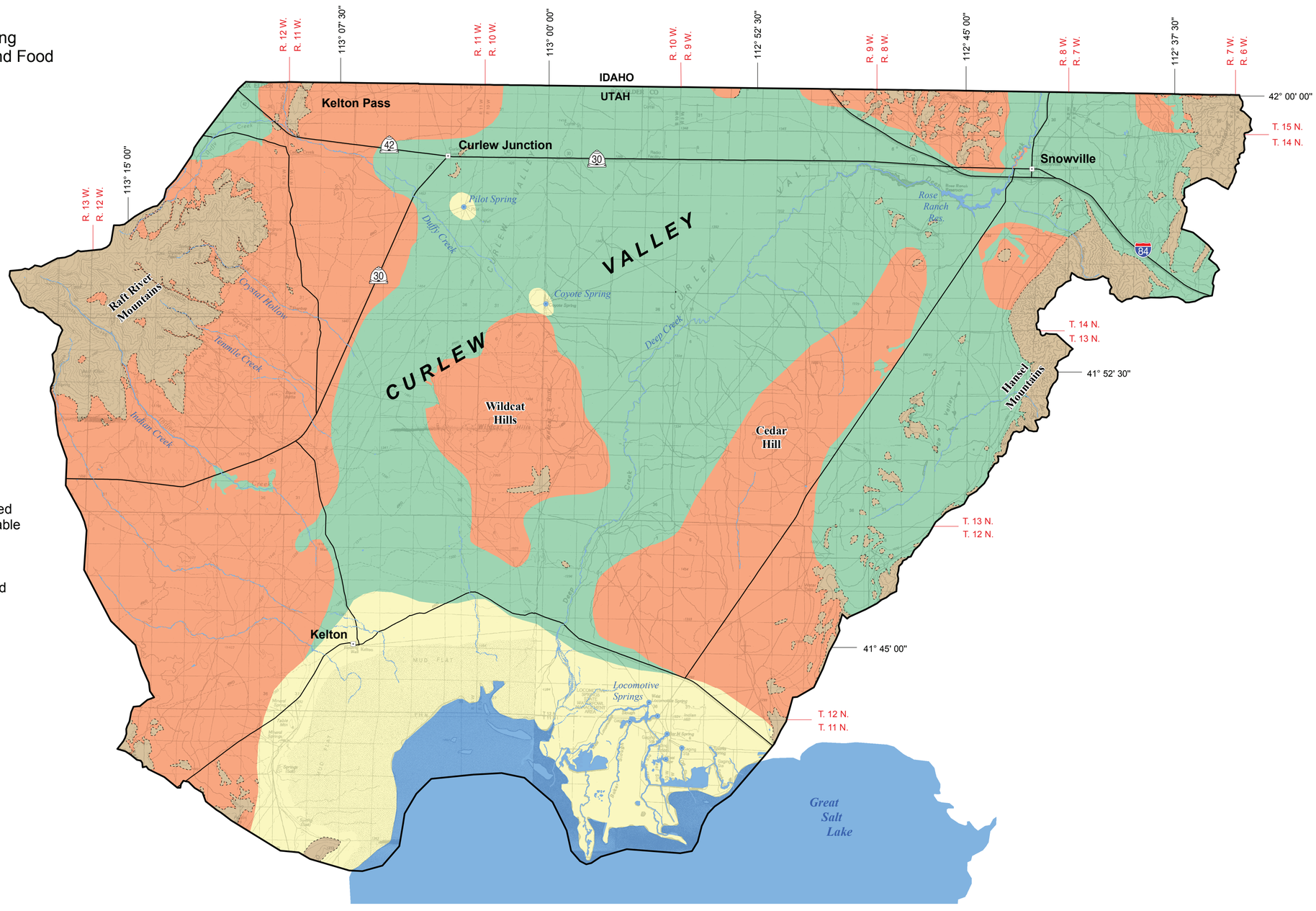

Location of Study Area

This map is a GIS product derived from a recharge/discharge area map by Kirby and others (2005), soil data from the National Soil Survey Center (2006), precipitation data from the Utah Climate Center (1991), evapotranspiration data from Jensen and Dansereau (2001), and land-use data from the Utah Division of Water Resources (2009). No additional fieldwork was performed or data collected.

This map is based on 1:24,000 or smaller scale data and should not be used for site-specific evaluations.

N W E S

0 1 2 4 6 8 10 Miles

0 1 2 4 6 8 10 Kilometers

1:125,000

Projection: UTM
Zone: 12
Units: Meters
Datum: NAD 83
Spheroid: GRS 1980

Topographic base map from U. S. Geological Survey 1:100,000-scale digital images: Grouse Creek (1984), Tremonton (1989).

Plate 2

GROUND-WATER VULNERABILITY TO PESTICIDES IN CURLEW VALLEY, BOX ELDER COUNTY, UTAH

By Mike Lowe, Janae Wallace, Stefan M. Kirby, and Rich Emerson
Utah Geological Survey
and
Anne Johnson and Rich Riding
Utah Department of Agriculture and Food

Report of Investigation 265
2009

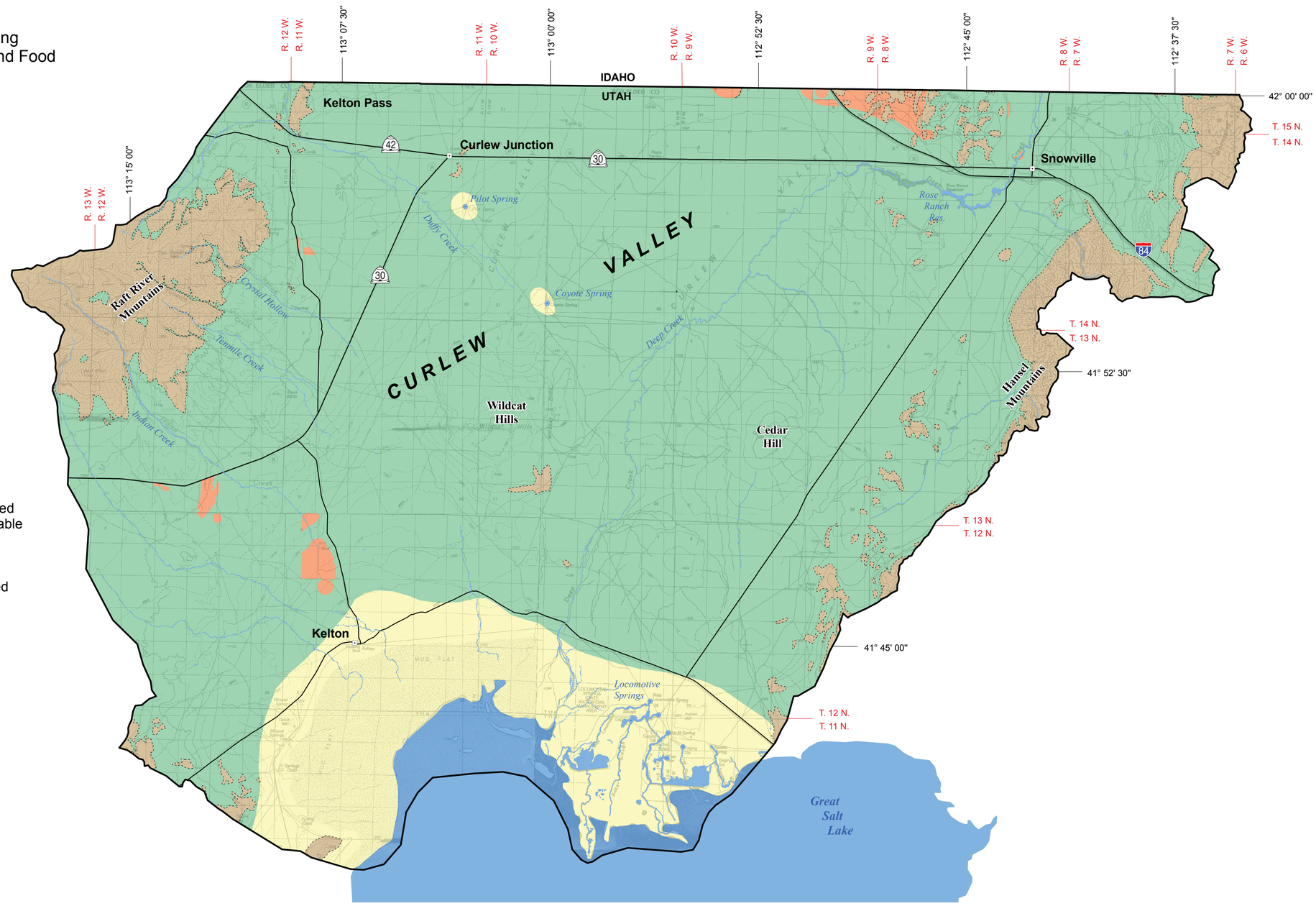

Explanation

Ground-Water Vulnerability Ranking

- Low
- Moderate
- High
- Bedrock
- Water body
- Spring
- Perennial water course
- Intermittent water course
- Road
- Basin-fill boundary

Ground-water sensitivity to pesticides is determined by assessing natural factors favorable or unfavorable to the degradation of ground water by pesticides applied to or spilled on the land surface. Ground water vulnerability to pesticides is determined by assessing how ground-water sensitivity is modified by human activity.

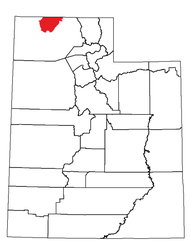

Location of Study Area

This map is a GIS product derived from a recharge/discharge area map by Kirby and others (2005), soil data from the National Soil Survey Center (2006), precipitation data from the Utah Climate Center (1991), evapotranspiration data from Jensen and Dansereau (2001), and land-use data from the Utah Division of Water Resources (2009). No additional fieldwork was performed or data collected.

This map is based on 1:24,000 or smaller scale data and should not be used for site-specific evaluations.

N W E S

0 1 2 4 6 8 10 Miles

0 1 2 4 6 8 10 Kilometers

1:125,000

Projection: UTM
Zone: 12
Units: Meters
Datum: NAD 83
Spheroid: GRS 1980

Topographic base map from U. S. Geological Survey 1:100,000-scale digital images: Grouse Creek (1984), Tremonton (1989).