Back to Table of Contents

Back to Report

West

Appendix C-1a

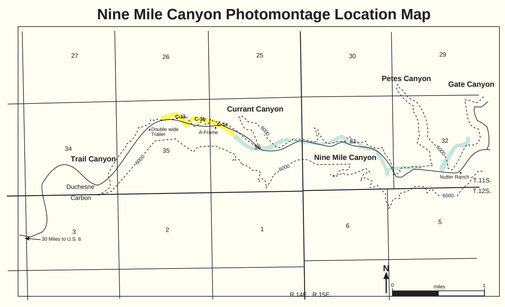

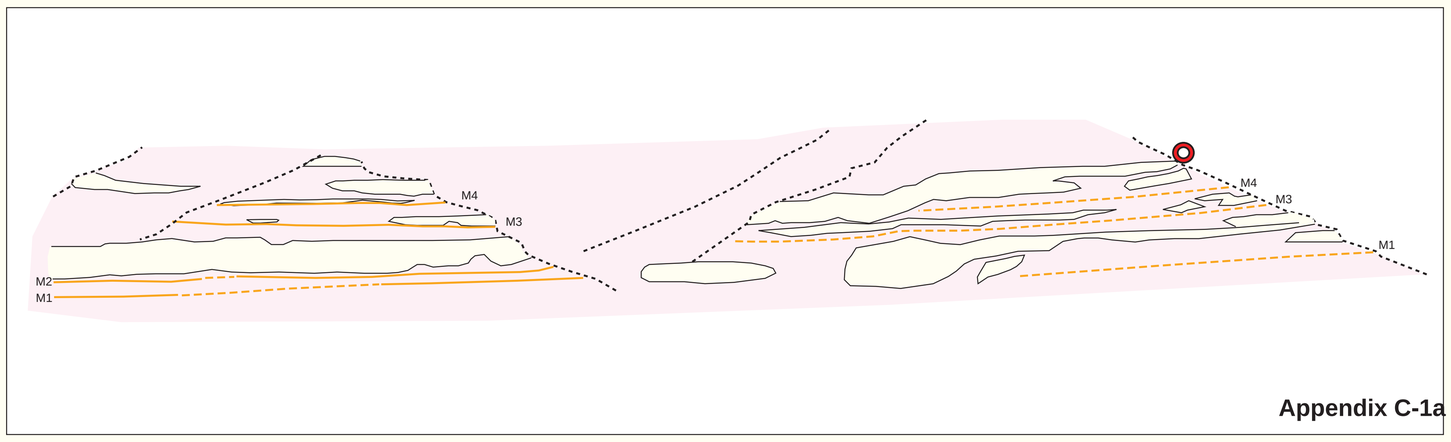

Appendix C-1a



Appendix C-1b

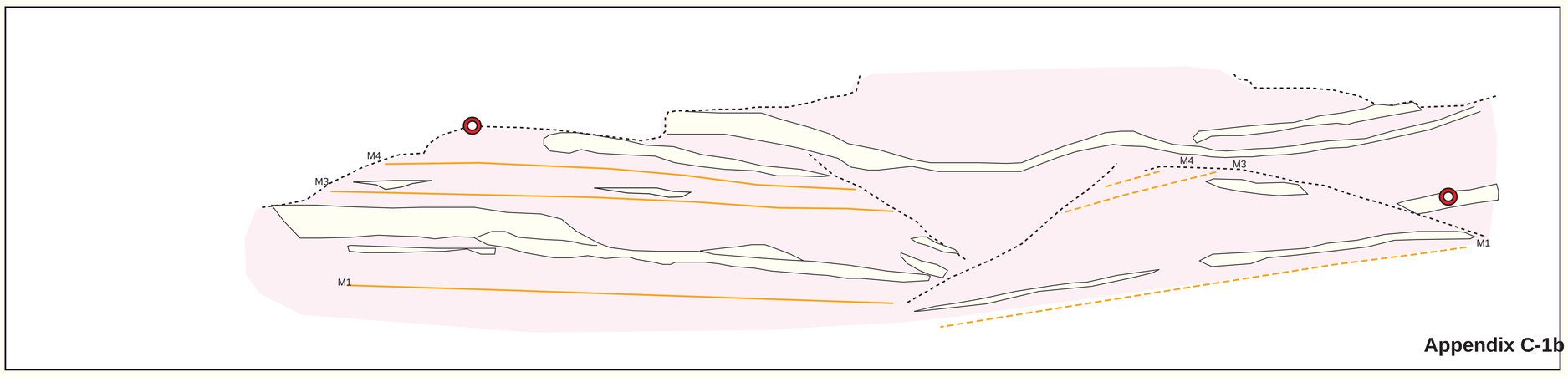

Appendix C-1b

East

Appendix C-1c

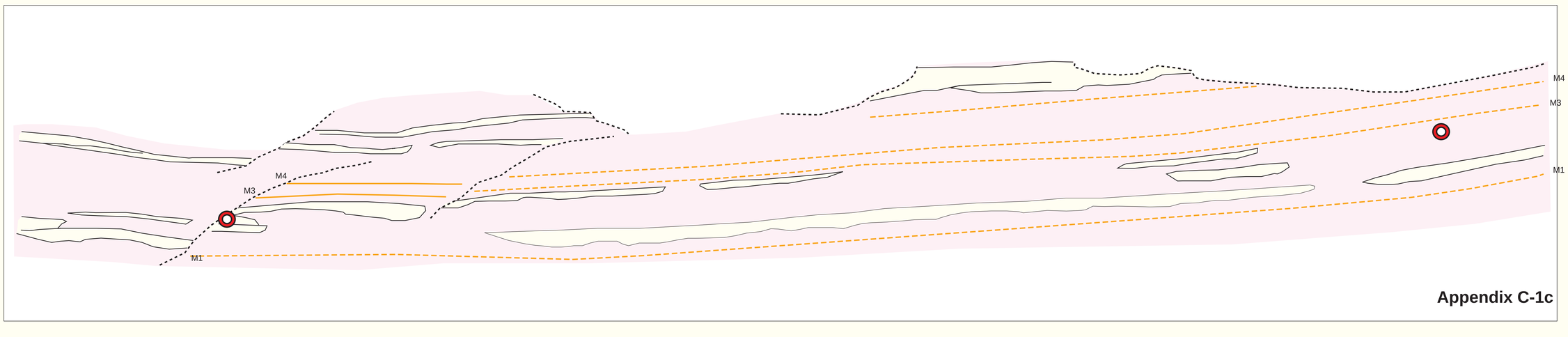

Appendix C-1c

Appendix C-1

Nine Mile Canyon Photomontages and Correlations

Utah Geological Survey, Salt Lake City, Utah
Reservoir characterization of the lower Green River Formation, southwest Uinta Basin, Utah
Contract: DE-AC26-98BC15103

West



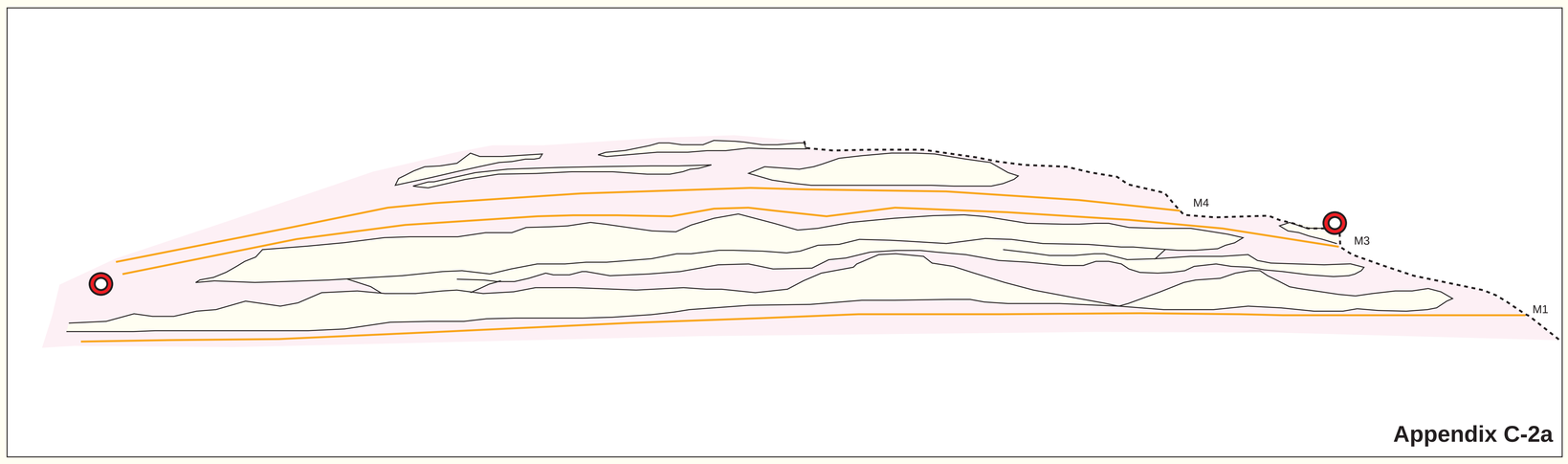

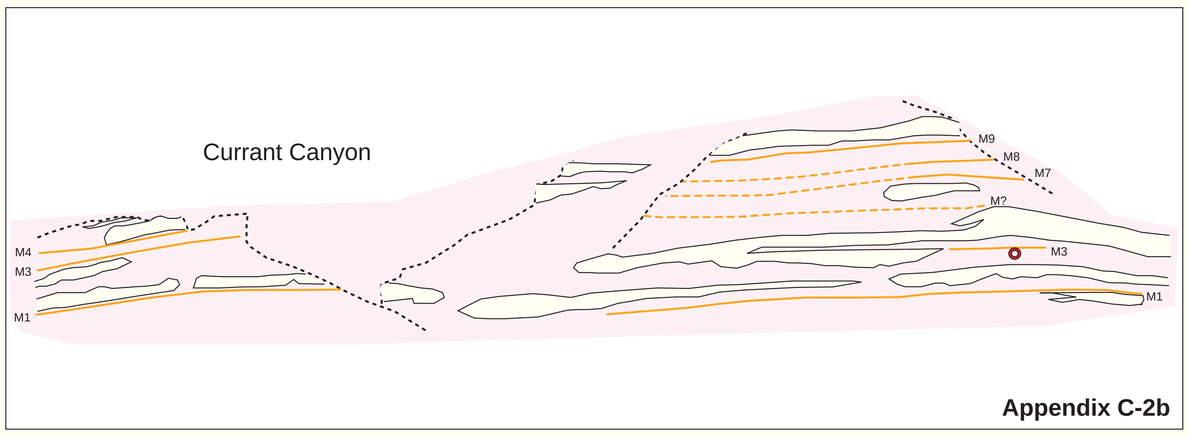



East

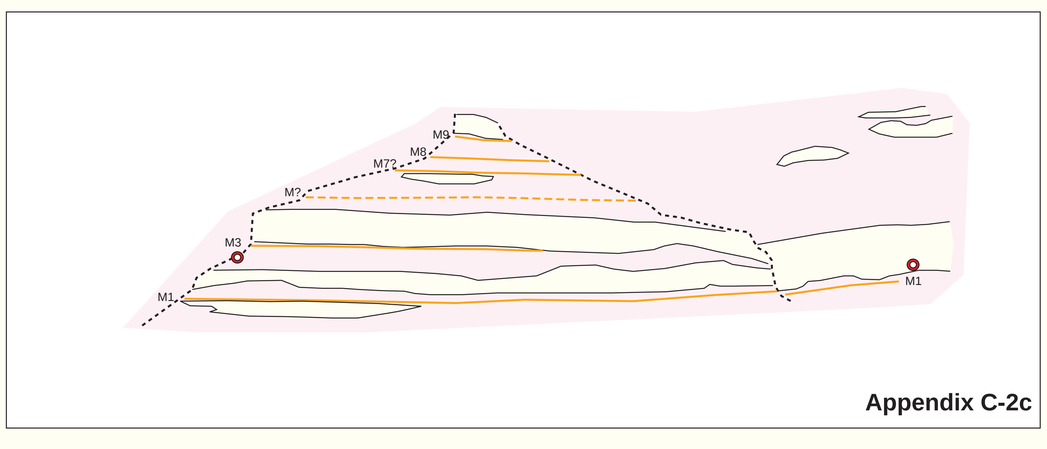

Nine Mile Canyon Photomontage Location Map

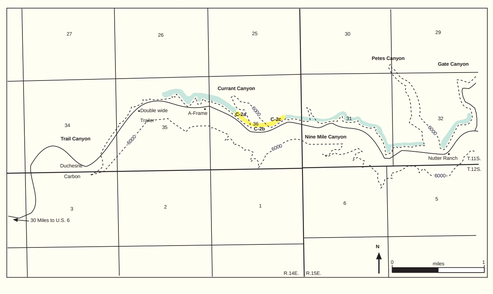

Appendix C-2

Nine Mile Canyon Photomontages and Correlations

Utah Geological Survey, Salt Lake City, Utah
Reservoir characterization of the lower Green River Formation, southwest Uinta Basin, Utah
Contract: DE-AC26-98BC15103

West

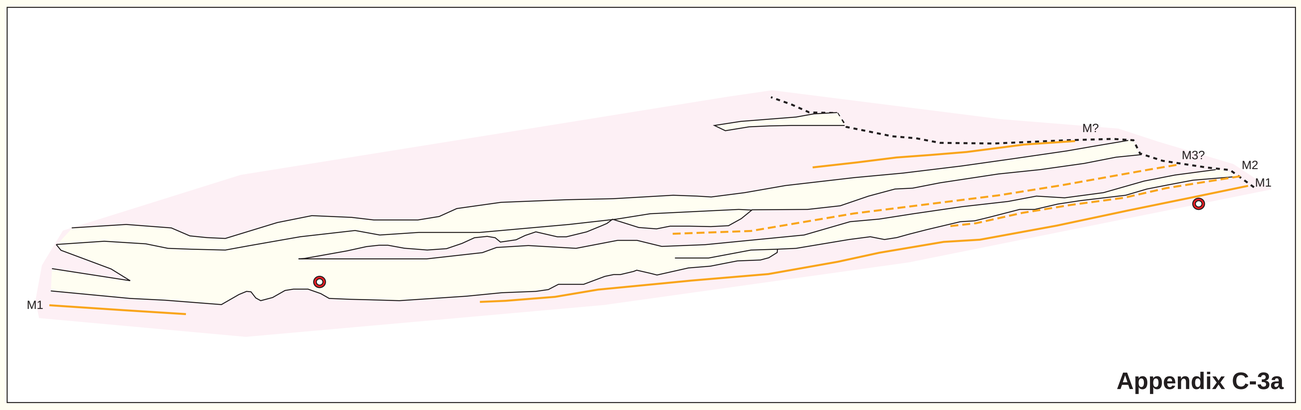

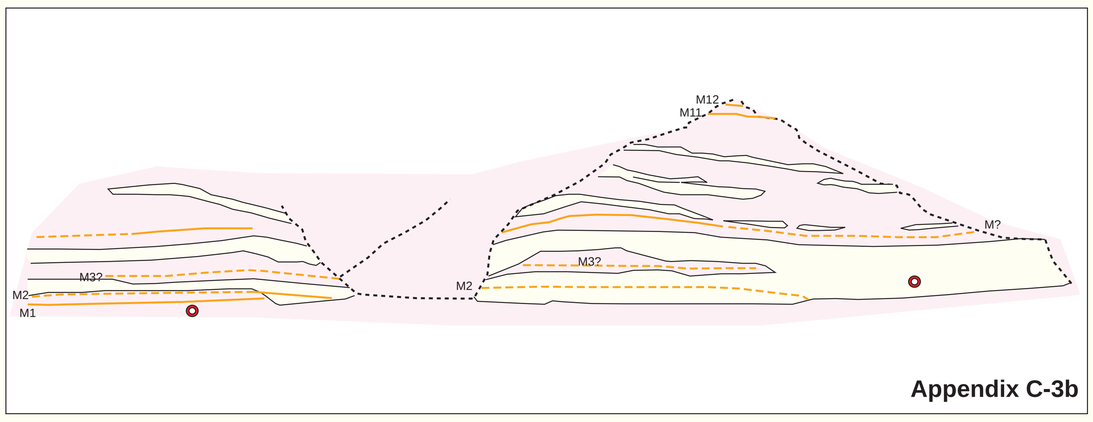

East

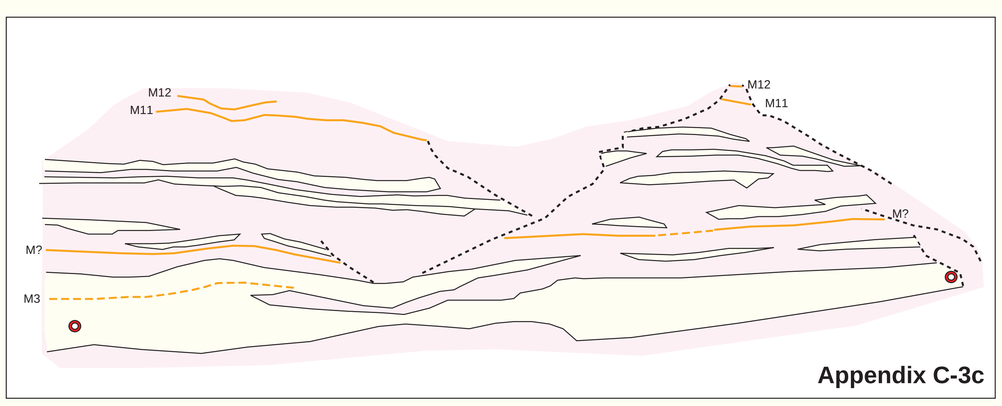

Nine Mile Canyon Photomontage Location Map

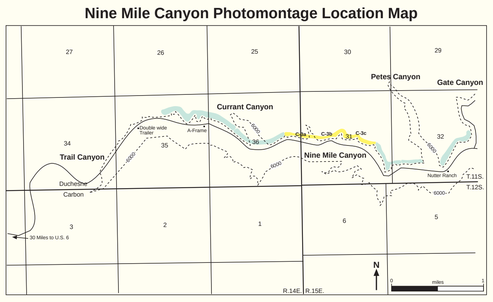

Appendix C-3

Nine Mile Canyon Photomontages and Correlations

Utah Geological Survey, Salt Lake City, Utah
Reservoir characterization of the lower Green River Formation, southwest Uinta Basin, Utah
Contract: DE-AC26-98BC15103

West

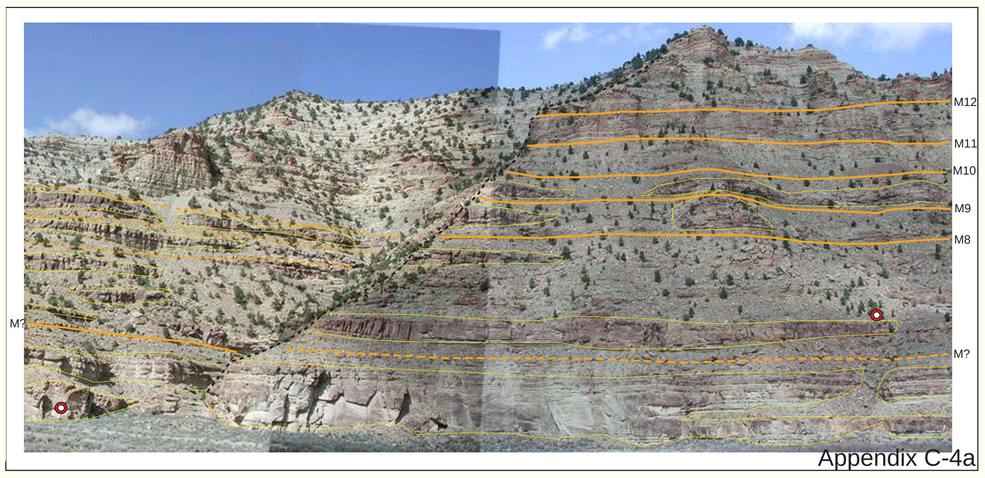

Appendix C-4a

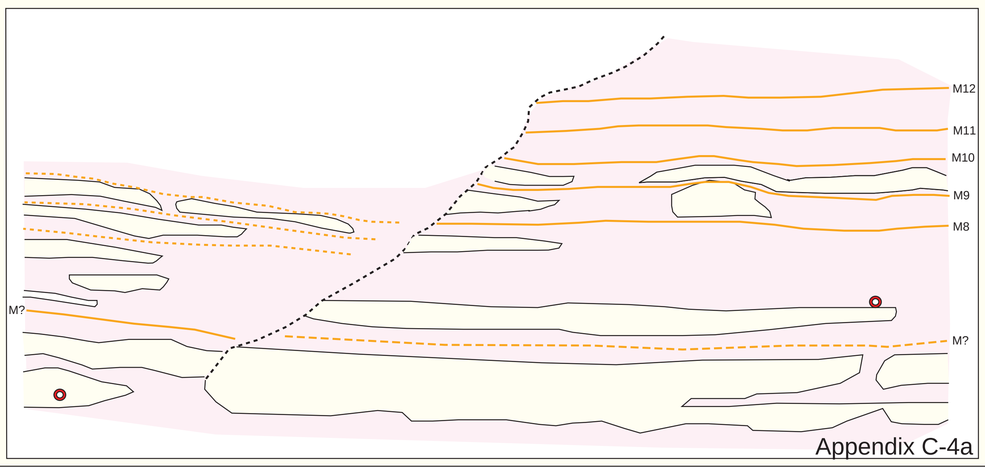

Appendix C-4a



Appendix C-4b

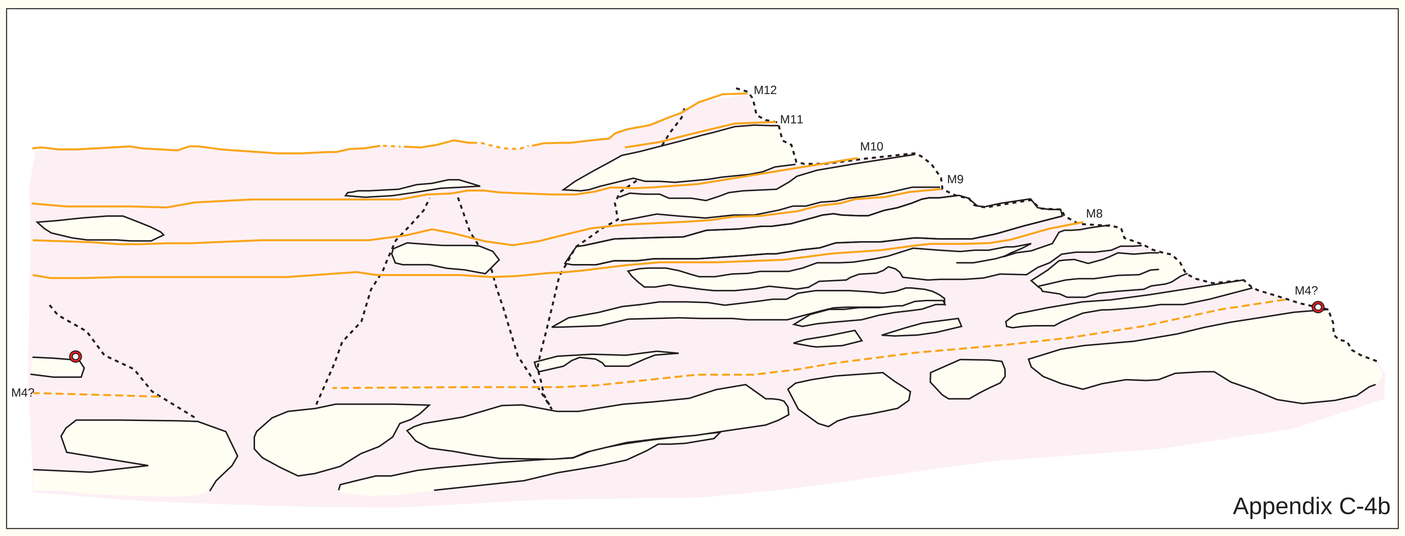

Appendix C-4b

East



Appendix C-4c

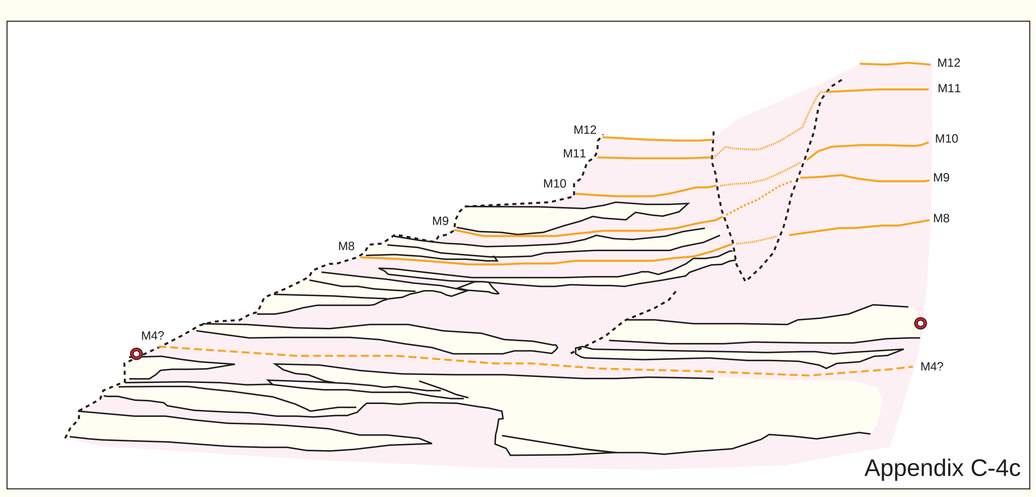

Appendix C-4c

Nine Mile Canyon Photomontage Location Map

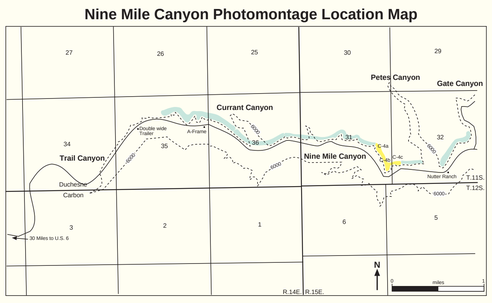

Appendix C-4

Nine Mile Canyon Photomontages and Correlations

Utah Geological Survey, Salt Lake City, Utah
Reservoir characterization of the lower Green River Formation, southwest Uinta Basin, Utah
Contract: DE-AC26-98BC15103

West



Appendix C-5a

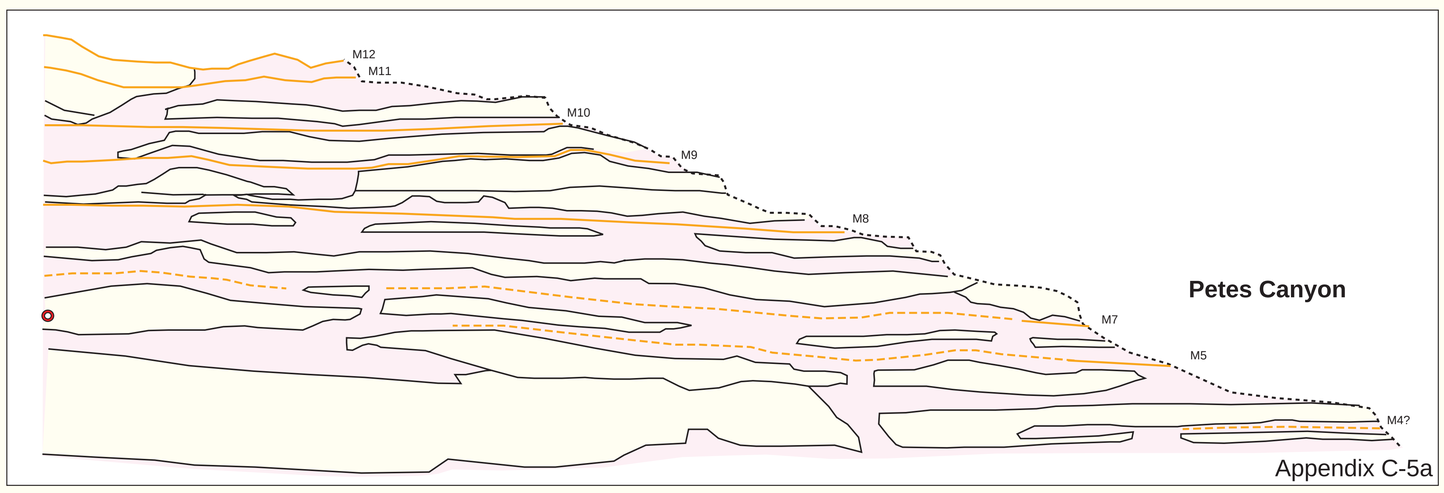

Appendix C-5a

Nine Mile Canyon Photomontage Location Map

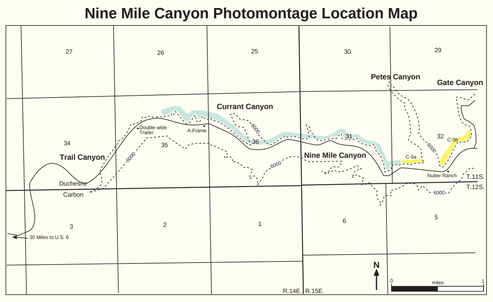

East

Appendix C-5b

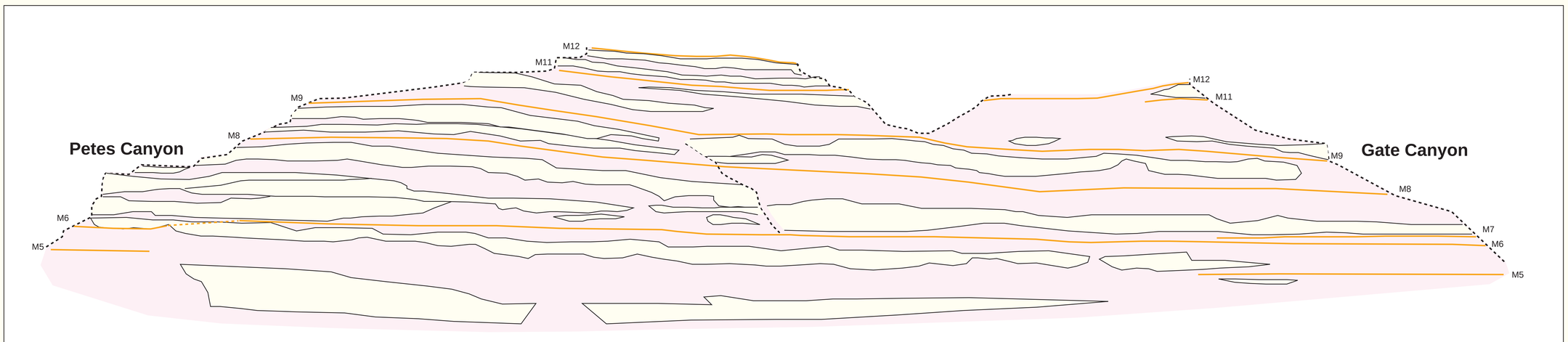

Appendix C-5b

Appendix C-5

Nine Mile Canyon Photomontages and Correlations

Utah Geological Survey, Salt Lake City, Utah
Reservoir characterization of the lower Green River Formation, southwest Uinta Basin, Utah
Contract: DE-AC26-98BC15103