UTAH GEOLOGICAL SURVEY
a division of
Utah Department of Natural Resources
in cooperation with
University of Utah

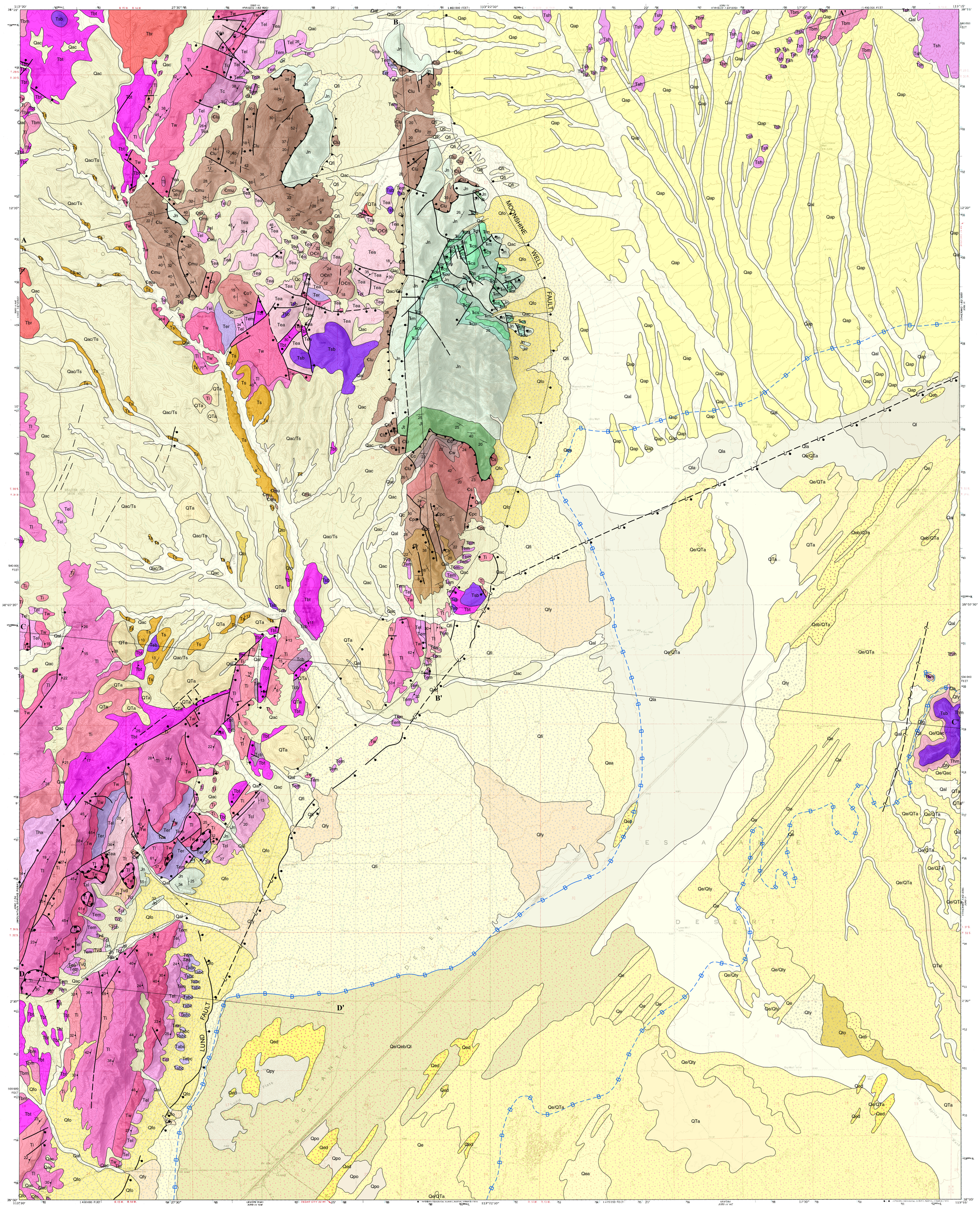

This open-file release makes information available to the public that may not conform to UGS technical, editorial, or policy standards; this should be considered by an individual or group planning to take action based on the contents of this report. The Utah Department of Natural Resources, Utah Geological Survey, makes no warranty, expressed or implied, regarding its suitability for a particular use and does not guarantee accuracy and completeness of the data. The Utah Department of Natural Resources, Utah Geological Survey, shall not be liable under any circumstances for any direct, indirect, special, incidental, or consequential damages with respect to claims by users of this product.

Geology intended for use at 1:50,000 scale.

The original geologic map, produced in 1994, was funded by the U.S. Geological Survey. The views and conclusions contained in this document are those of the authors and should not be interpreted as necessarily representing the official policies, either expressed or implied, of the U.S. Government.

While the map is considered a good representation of the geology of the map area, users should be aware that it does not meet all modern cartographic, spatial control, or geologic standards.

GEOLOGIC MAP OF THE BLUE MOUNTAIN–LUND AREA, BEAVER AND IRON COUNTIES, UTAH (GIS REPRODUCTION OF USGS MAP I-2361 [1994])

by
L.F. Hintze, S.K. Grant, C.L. Weaver, and M.G. Best
2017

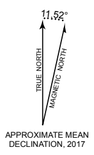

APPROXIMATE MEAN DECLINATION, 2017

SCALE: 1:50,000

2 1 0 2 MILE

2000 0 2000 4000 6000 8000 10000 12000 14000 FEET

2 1 0 2 KILOMETER

CONTOUR INTERVAL 40 FEET

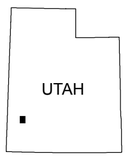

MAP LOCATION

Base from Blue Mountain, Burns Knoll, Lund and Latimer USGS 7.5' Quadrangles
Projection: UTM Zone 12
Datum: NAD 1927
Spheroid: Clarke 1866

Project Manager: Grant C. Willis (UGS)
GIS and Cartography: Tyler Bain and Sheila Grindstaff (U of U), Basia Matyjasik and J. Buck Ehler (UGS)