




## ANTELOPE ISLAND STATE PARK DAVIS COUNTY, UTAH 1993

  
 CONTOUR INTERVAL 20 FEET  
 DATUM IS MEAN SEA LEVEL

  
 UTM GRID AND MAGNETIC NORTH DECLINATION AT CENTER OF SHEET

  
 LOCATION MAP

**Utah Geological Survey**  
 Public Information Series #16  
 prepared in cooperation with  
 Utah State Division of  
 Parks and Recreation  
 and  
 Davis County Economic  
 Development

Base from U.S. Geological Survey 7.5-minute quadrangles: Antelope Island, Antelope Island North, Antelope Island South, Buffalo Point, Plug Peak NE.

GILBERT BAY

- Publications Available on Antelope Island**
- From Utah Geological Survey:  
 2363 South Foothill Drive  
 Salt Lake City, Utah 84109-1491
- Geology and Antelope Island State Park*, by H. H. Doelling and others, 20 p., 1988, Miscellaneous Publication 88-2 **\$1.50**
  - Geologic Map of Antelope Island, Davis County, Utah*, by H. H. Doelling and others, 27 p., 2 pl., scale 1:24,000, 1991, Map 127 **\$11.00**
  - Petrologic and Geochronologic Studies in the Farmington Canyon Complex, Wasatch Mountains and Antelope Island, Utah*, by D. Barnett, J. R. Bowman, and H. A. Smith, 34 p., 1 pl., 1:50,000, July 1993, Contract Report 93-5 **\$4.50**
  - Geologic Evolution of Antelope Island: Multiple Episodes of Deformation and Metamorphism*, by C. C. Willis and others, p. 220-230 in *Field Guide to Geologic Excursions in Utah and Adjacent Areas of Nevada, Idaho and Wyoming*, edited by J. R. Wilson, 1992, Miscellaneous Publication 92-3 **\$25.00**
  - Several papers concerning the history, geology, biology, economy, hydrology, and chemistry of Antelope Island (as well as extensive bibliography for scientific papers), are in *Great Salt Lake, a Scientific, Historical and Economic Overview*, edited by J. W. Cwynn, 1980, 400 p., 1 pl., Bulletin 116 **\$15.00**
  - The Great Salt Lake, Utah*, by W. L. Stokes, 30 p., 1984, Miscellaneous Publication J **\$3.75**
- From The Great Salt Lake Yacht Club:  
 P.O. Box 26201  
 Salt Lake City, Utah 84126
- A Navigational Chart of the Great Salt Lake South Arm*, 1:90,000, 1992, **\$15.00**
- From Davis County Tourism Board (and the Visitors Center, Antelope Island):  
 P.O. Box 618  
 Farmington, Utah 84025
- Great Salt Lake's Antelope Island* (color brochure)
  - The Great Salt Lake, Utah's Amazing Inland Sea*, Salt Lake Tribune, 1993
  - The Great Salt Lake*, by W. R. Hasselbe and W. G. Keck, 1991, 24 p.
  - Welcome to Davis County Causeway and Antelope Island State Park* (color brochure)
- From local libraries - Several publications from the last 5 decades are available on the Great Salt Lake (mostly by that title) dealing with the history of the lake and Antelope Island.

- Sources of Information**
- State Parks Information ..... (801)538-7221
  - Antelope Island State Park Office ..... (801)773-2941
  - Davis County Tourism ..... (801)451-3286
  - Utah Travel Council ..... (801)538-1030
  - Utah Geological Survey ..... (801)467-7970