

T. 9 S., R. 2 W.
S. L. B. & M.

T. 10 S., R. 3 W.

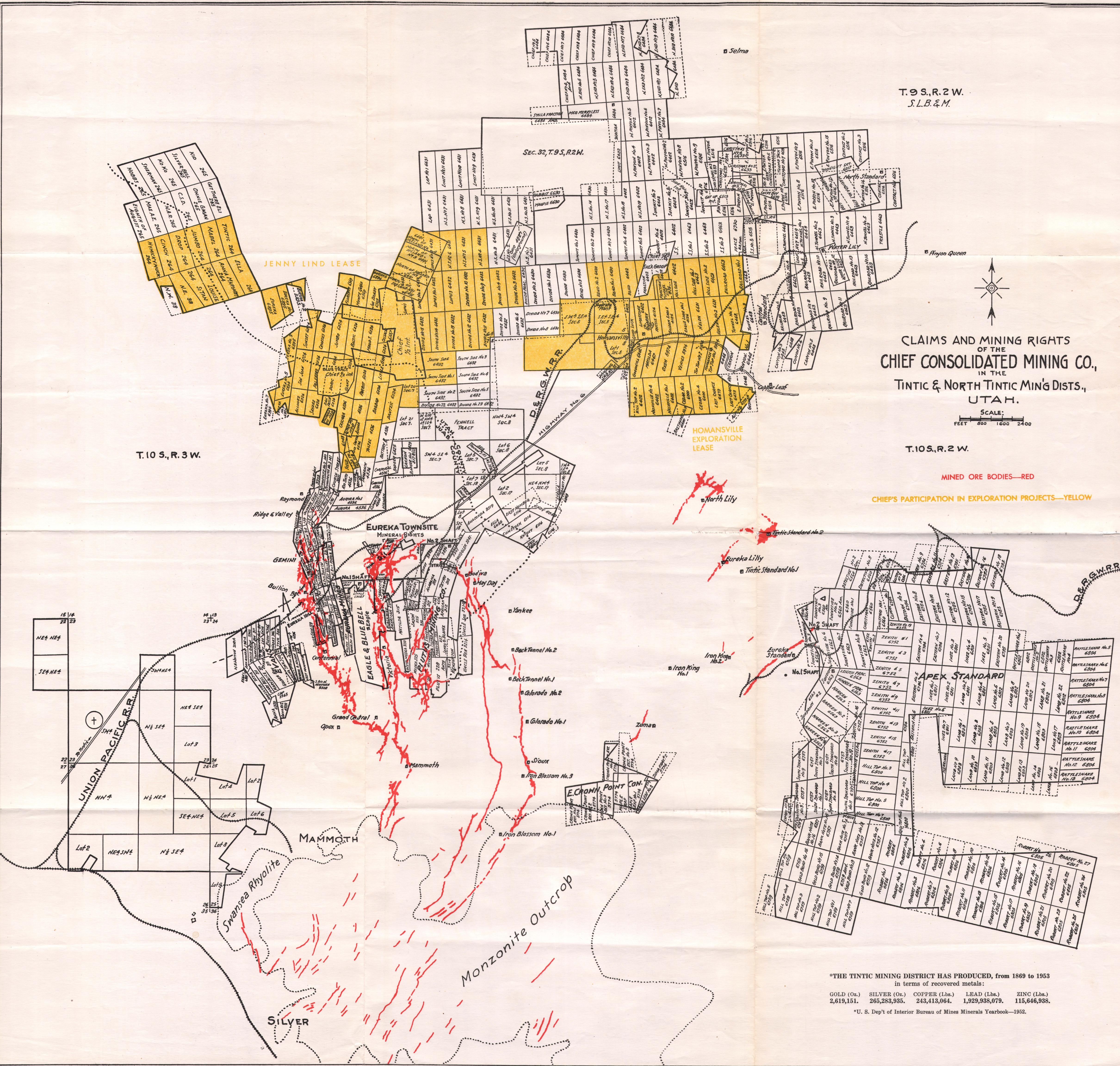
CLAIMS AND MINING RIGHTS OF THE CHIEF CONSOLIDATED MINING CO., IN THE TINTIC & NORTH TINTIC MINING DISTRICTS, UTAH.

SCALE:
FEET 600 1600 2400

T. 10 S., R. 2 W.

MINED ORE BODIES—RED

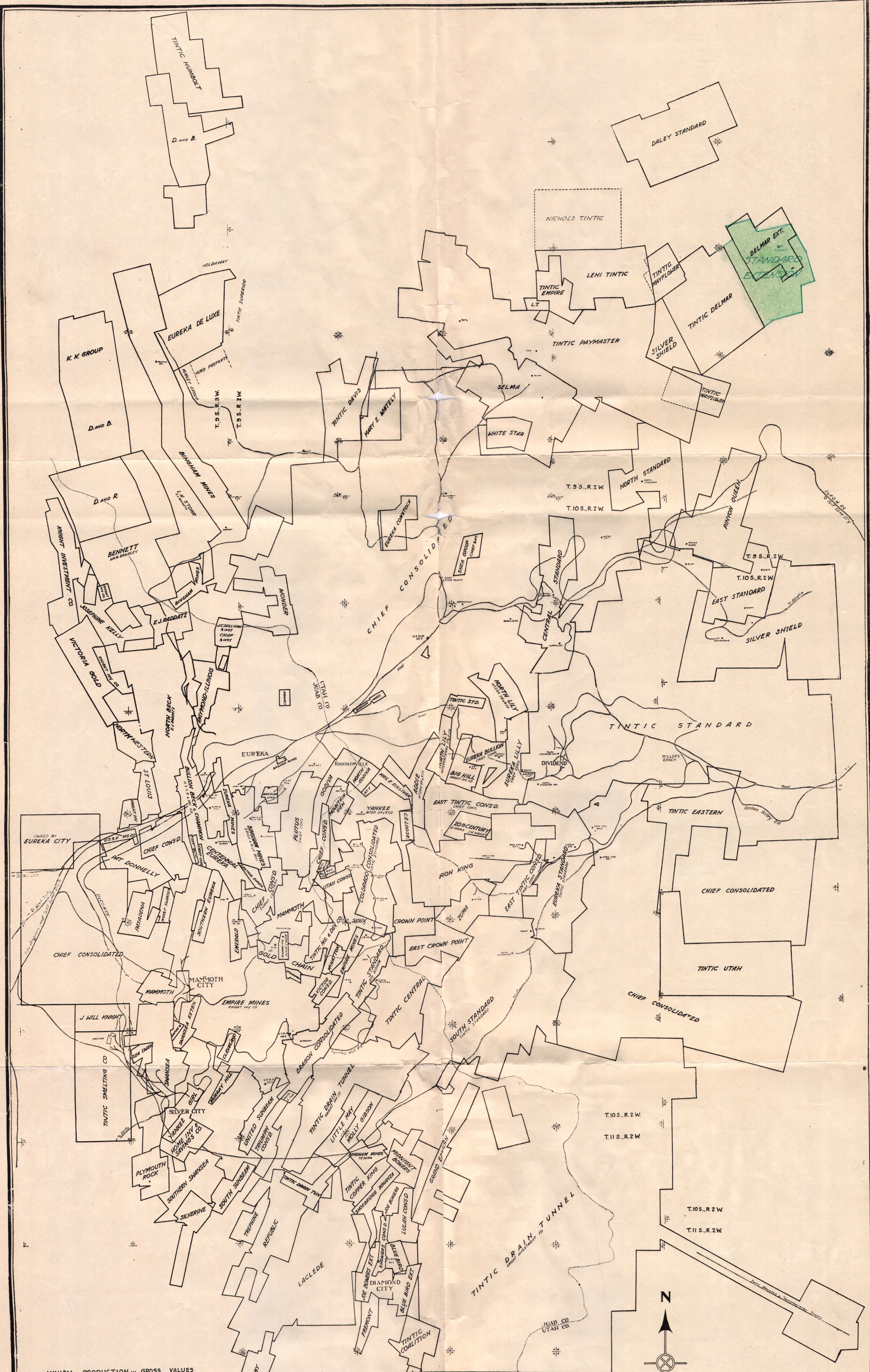
CHIEF'S PARTICIPATION IN EXPLORATION PROJECTS—YELLOW



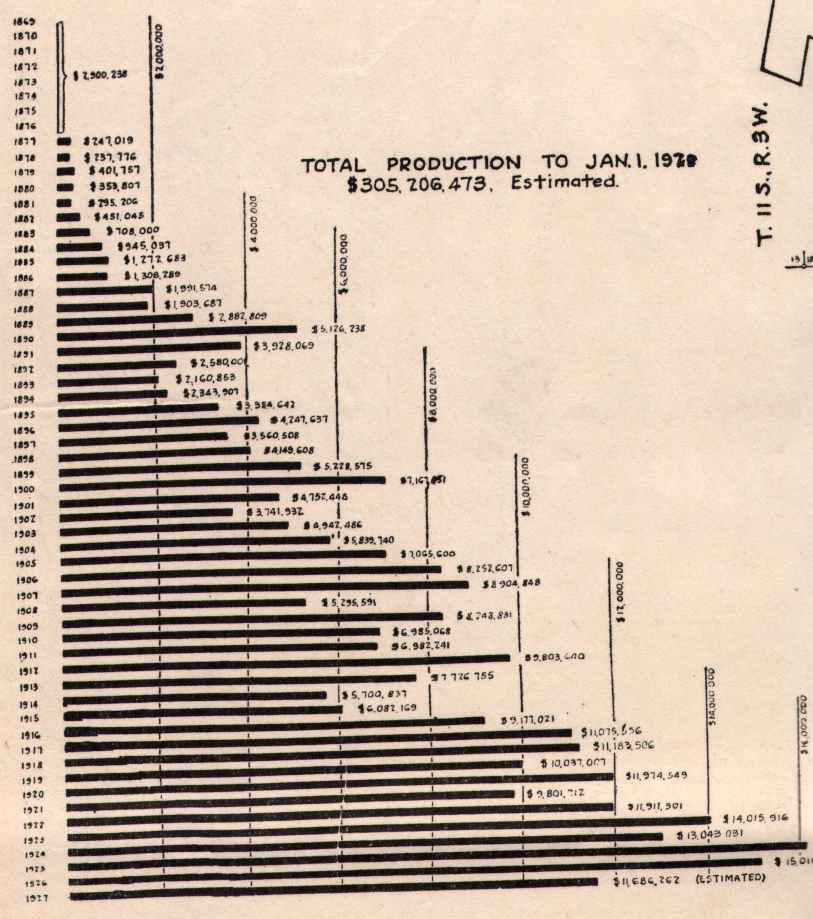
*THE TINTIC MINING DISTRICT HAS PRODUCED, from 1869 to 1953
in terms of recovered metals:

GOLD (Oz.)	SILVER (Oz.)	COPPER (Lbs.)	LEAD (Lbs.)	ZINC (Lbs.)
2,619,151.	265,283,935.	243,413,064.	1,929,938,079.	115,646,938.

*U. S. Dep't of Interior Bureau of Mines Minerals Yearbook—1952.




ANNUAL PRODUCTION IN GROSS VALUES OF THE TINTIC DISTRICT 1869-1927



TOTAL PRODUCTION TO JAN. 1, 1928
\$305,206,478. Estimated.

PROPERTY MAP TINTIC AND NORTH TINTIC MINING DISTRICTS UTAH



SCALE
1" = 1000'

MADE FROM MAP COMPILED BY CHIEF CONSOLIDATED MINING COMPANY FROM RECORDS IN THE U.S. SURVEYOR GENERAL'S OFFICE AND OTHER SOURCES, 1926.

OFFICE OF G.W. CRANE
DOUGLASS BLOCK
SALT LAKE CITY, UTAH
MAY - 1927

COPYRIGHT - 1927
G.W. CRANE
SALT LAKE CITY, UTAH

